






**Belfast Metropolitan Area Plan 2016 - Draft Plan**  
**Map No. 28/001 - Fomore\***

-  Settlement Development Limit
-  Local Landscape Policy Area (see Classification Map No. 28/002)
-  Local Landscape Policy Area (see Classification Map No. 28/002)

- For Information Only:**
-  Register Site (see Appendix Map No. 48/060)
  -  Area of Significant Interest (see Appendix Map No. 48/070)

\*Areas of High Scenic Value and Areas of Controll on Mineral Developments Policies apply in the full extent of this map, including inside the Settlement Development Limit. (Refer to Map No. 1001 - Lurgan Countryside)