

Annual Housing Monitor Report

2018 - 2019

Contents

- 1. Introduction..... 3
- 2. Purpose of the Annual Housing Monitor.....3
- 3. Methodology4
- 4. Monitored Sites.....4
- 5. Summary Statistics for Settlements7

- Appendix A: Individual Statistics and Maps for Settlements10

1. Introduction

This paper contains the findings of the Annual Housing Monitor (HM) for the survey year 01/04/2018 to 31/03/2019. It also provides information on the purpose of the HM, the methodology involved in carrying out the HM, a summary table of results as well as statistics and maps for each individual settlement as defined in the current Area Plan.¹

The former Department for Regional Development published the revised RDS 2035 in March 2012. The purpose of the RDS is to provide an overarching spatial framework to influence the future distribution of activities throughout the Region to 2035. It aims to provide context and evidence, as well as a framework and guidance, for where development should happen.

As part of the preparation of a new Local Development Plan (LDP) for Lisburn & Castlereagh City Council, the Strategic Planning Policy Statement for Northern Ireland (SPPS, September 2015, page 73) outlines a 'plan, monitor and manage' approach to ensure that, as a minimum, a 5 year supply of land for housing is maintained. It states that monitoring should be an ongoing process with annual reporting and review. As a minimum, it states that monitoring must include:

¹ For the purposes of this HM the current Area Plan refers to Draft BMAP which was purported to be adopted and not the pre-examination draft published in 2004.

- The housing land supply at the beginning and end of the annual reporting period;
- The number of net additional units built during the annual reporting period; and
- The number of net additional housing units built in the period since adoption of the local policies plan.

2. Purpose of the Annual Housing Monitor

The primary purpose of the Housing Land Availability Monitor (referred to as the 'Housing Monitor') is to inform the housing allocation of the Council's new LDP. However, it will also help the Council identify where a shortfall in potential land supply might exist and can inform house-builders on the availability of land that may be suitable for housing. This will provide valuable information on annual building rates, housing output relative to planned densities, and will also give an indication of the windfall predictions.

The purpose of the annual Housing Monitor is: -

- (a) To monitor progress of housing development in settlements with regard to the Regional Development Strategy and the provisions of the current Development Plan;
- (b) To inform the preparation of the Council's Local Development Plan with regard to the allocation of land for housing; and

- (c) To provide information on the available potential for further housing development in settlements.

The SPPS states that it will also be necessary to monitor and assess housing development in the rural area in order to ensure that the total housing growth can be assessed against the plan's housing allocation.

3. Methodology

Prior to the transfer of planning powers to Council in April 2015, the Department was responsible for providing a Housing Monitor for all of Northern Ireland. The process involved methodology based on information derived from Building Control Completion Certificates provided by District Councils.²

With the assistance of Land and Property Services (LPS), a Geographical Information System (GIS) based approach was used to estimate housing completions across Northern Ireland over a specified period and housing land availability at a given point in time.

² Completion Certificates are issued when all works appear to be in compliance with the requirements of the Building Regulations following a satisfactory completion inspection.

Under the reform of Local Government in April 2015 Planning was integrated into the Local Councils. The Housing Monitor is aligned with the new Lisburn & Castlereagh City Council Area and information is supplied directly from Building Control to the Planning Unit.

The Housing Monitor covers all settlements as defined in prevailing development plans. It identifies the number of dwelling units completed and the area of land developed and assesses the available potential of land and dwellings that remains undeveloped on monitored sites within settlements in the Council Area. It should be noted that apartments are included in the Housing Monitor as dwellings.

A separate study was carried out for dwellings completed in the countryside under the new Council using Building Control Completion Certificates. During the period from 1st April 2018 to 31st March 2019 a total of 71 single rural dwellings were completed in the countryside in the Council Area. **The report excludes replacement dwellings as these have no net gain.**

4. Monitored Sites

- The Housing Monitor sites are those identified as potentially suitable for residential development in the current Development Plan through zonings and any other urban sites that have been granted planning permission for residential development by means of a planning application or approved through the planning appeals process.

- Sites where planning approval has expired will continue to be monitored where it is considered that potential for residential development still exists i.e. through renewal of a planning approval. Other land within settlements that is not included in the housing monitor will become a monitored site once identified as suitable for residential development as set out above.
- In the survey, the number of dwellings built on each of the monitored sites and the total area developed at the time of the survey is recorded. The area remaining and the potential dwellings remaining are also identified. Please note that the potential number of dwellings on the housing monitor sites can change as new or amended planning applications are approved.
- In order to calculate the number of dwellings available in situations where only the site area is known, an estimate of likely density is used. This is based, where possible, on characteristics such as site location, landform or adjacent development form and density. Where this approach has not been considered reasonable, an average density has been applied to the site depending on the location and other relevant planning considerations specific to the wider area. Where actual development densities vary from that assumed, adjustments will be made and reflected in the next annual Housing Monitor.
- A previously monitored site will be removed from the Monitor where any non-residential development commences or where a new Local Development Plan removes its potential for residential development.
- It is also acknowledged that some of the potential for housing development in settlements might not be realised due to other constraints, including the refusal of landowners to release their land for development.
- It is required practice in undertaking the Housing Monitor to record net housing gain as opposed to the gross total housing output from sites. This involves taking account of fit housing that is lost to make way for new housing. While this is generally followed it is acknowledged that it is not always possible in every instance.
- It should also be noted that there may be a lag period between dwellings appearing to be complete on the ground and the issuing of a building control completion certificate. Consequently on some sites, it may appear that more dwellings are complete than are reflected in the figures for that site. It is the position of this Council that the use of building control completion certificate information is the most appropriate mechanism to assess the status of each monitored site.
- A summary table is provided in Section 5 for the Housing Monitor for the 2018-2019 year. Appendix (A) provides the associated individual tabular statistics and maps for each

settlement, detailing the monitoring status within each settlement as of 31 March 2019.

5. Summary Statistics for Settlements

| Settlement | Units/Dwellings Complete 2018-2019 | Potential (Units/Dwellings) Remaining 2018-2019 | Area Developed (Ha) 2018-2019 | Area Remaining (Ha) 2018-2019 |
|--|------------------------------------|---|-------------------------------|-------------------------------|
| Lisburn City | 219 | 4,259 | 9 | 150.4 |
| Lisburn Greater Urban Area | 93 | 75 | 3.3 | 1.4 |
| Castlereagh Greater Urban Area Including Dundonald | 187 | 1,538 | 11.8 | 86 |
| Carryduff | 18 | 1,523 | 0.7 | 60.6 |
| Hillsborough & Culcavy | 3 | 498 | 0.1 | 23.2 |
| Moira | 48 | 518 | 2.2 | 23.3 |
| Total for City, Greater Urban Areas and Towns | 568 | 8,411 | 27.1 | 344.9 |
| Total for villages | 155 | 946 | 6.28 | 39.8 |
| Total for small settlements | 11 | 300 | 0.5 | 17.1 |
| Overall Total | 734 | 9,657 | 33.8 | 401.8 |

Table 1: Units Complete, Potential Units Remaining, Area Developed and Area Remaining 2018-2019 in Settlements

Figure 1: Housing Units Complete 2018-2019 in Settlements

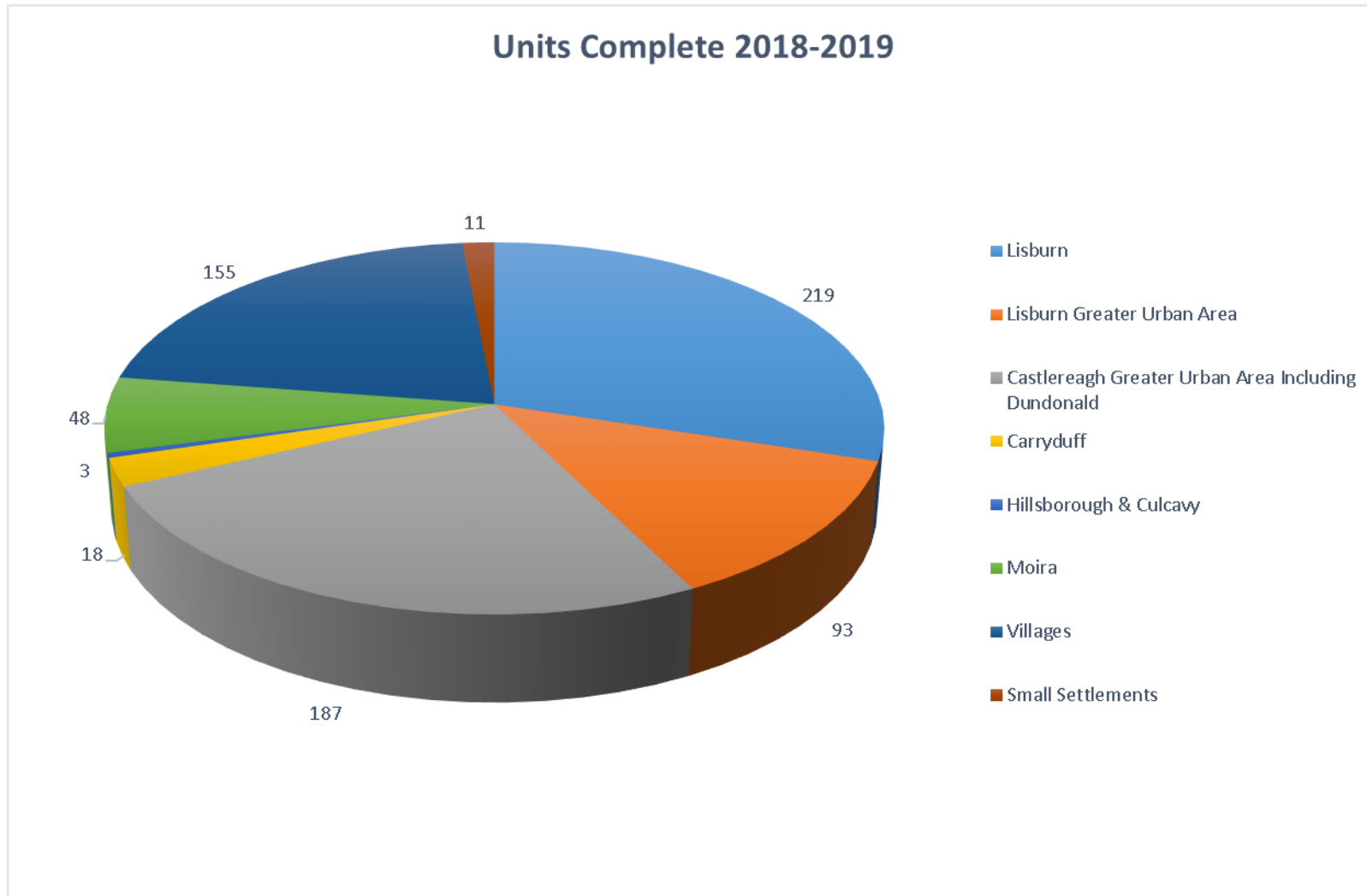
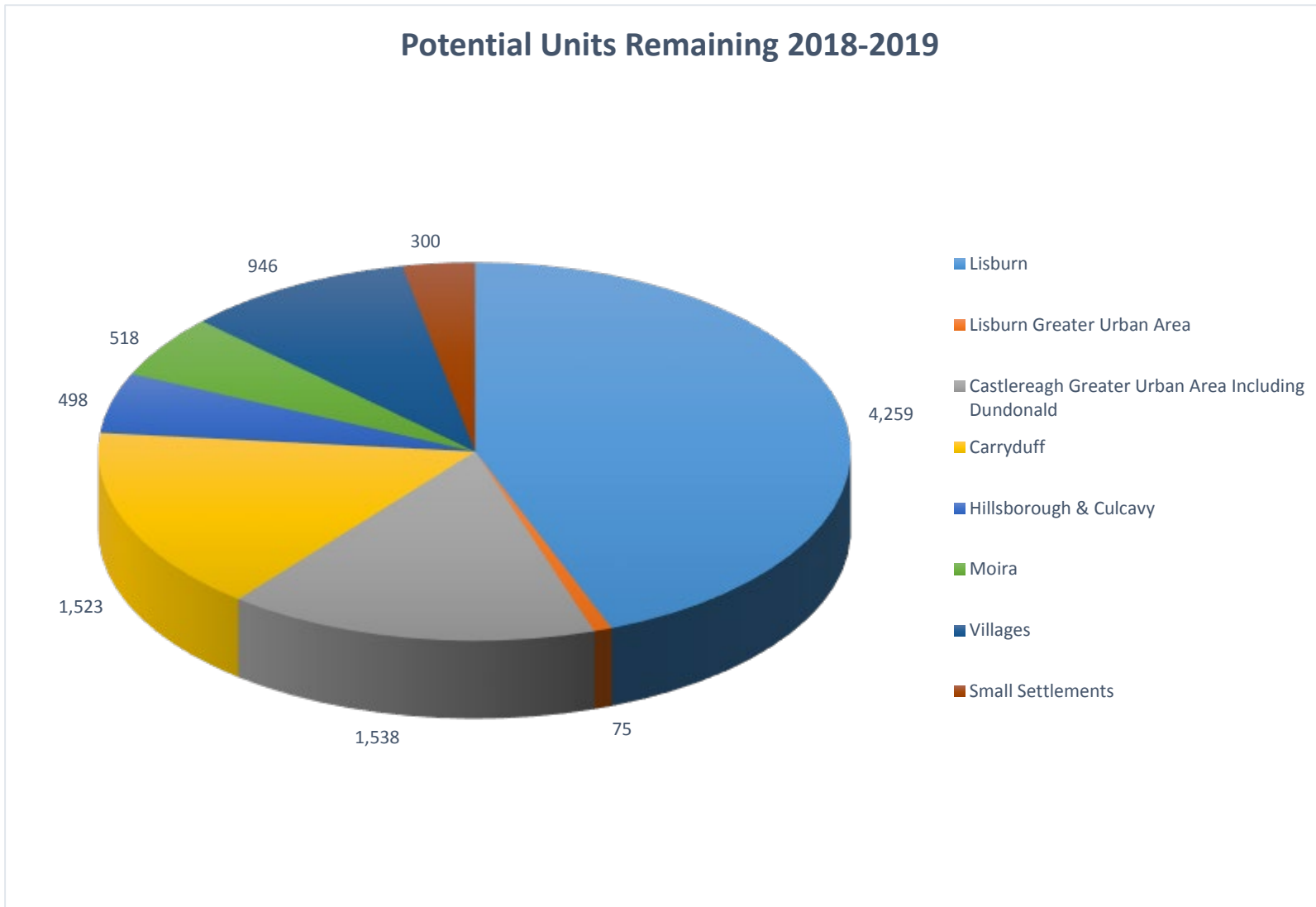


Figure 2: Potential Housing Units Remaining 2018-2019 in Settlements



Appendix A: Individual Statistics and Maps for Settlements

| Settlement Hierarchy | Lisburn & Castlereagh City Council Area |
|--------------------------------|---|
| City | Lisburn |
| Lisburn Greater Urban Area | Lisburn Greater Urban Area |
| Castlereagh Greater Urban Area | Castlereagh Greater Urban Area – Dundonald Castlereagh Greater Urban Area – Cairnshill/Newtownbreda Area |
| Towns | Carryduff Hillsborough & Culcavy Moira |
| Villages | Aghalee; Annahilt; Dromara; Drumbeg; Drumbo; Glenavy; Lower Ballinderry; Maghaberry; Milltown; Moneyreagh; Ravernet; Stoneyford; Upper Ballinderry |
| Small Settlements | Ballyaughlis; Ballycarn; Ballyknockan; Ballylesson; Ballynadolly; Ballyskeagh; Boardmills; <i>Carr</i> ; Crossnacreevy; Drumlough; Drumlough Road; Dundrod; Duneight; Feumore; Halfpenny Gate; Halftown; Hillhall; Kesh Bridge; Lambeg; Legacurry; Long Kesh; Lower Broomhedge; Lurganure; Lurganville; Lurgill; Magheraconluce; Morningside; <i>Purdysburn</i> ; <i>Ryan Park</i> ; St James; The Temple; Tullynacross; Upper Broomhedge |

Settlements in blue text have no Housing Monitoring sites (Zoned Housing Land or Land with Planning Permission for Housing)

NORTHERN IRELAND LAND USE DATABASE

HOUSING SITES

DEVELOPMENT STATUS OF ALL MONITORABLE SITES IN LISBURN
CITY AS OF 31 MARCH 2019

| Site Ref | Site Name | Date of Survey | Units Complete | Remaining Potential | Area Developed | Area Remaining | Development Status | Completion Date |
|----------------------|----------------------------------|----------------|----------------|---------------------|----------------|----------------|----------------------|-----------------|
| 15144 7158 | KILOWEN GRANGE INCLUDING LC21/TS | 01/08/1999 | 514 | 0 | 17.6 | 0.00 | COMPLETE | 01/08/1999 |
| 15145 7159 | SAINT MARKS WOOD | 01/08/1997 | 60 | 0 | 1.96 | 0.00 | COMPLETE | 01/08/1997 |
| 15146 7160 | RATHVARNA AVENUE | 01/08/1997 | 346 | 0 | 9.53 | 0.00 | COMPLETE | 01/08/1997 |
| 15147 7161 | LIMETREE AVENUE INCLUDES LC16/TS | 01/08/2001 | 246 | 0 | 15.1 | 0.00 | COMPLETE | 01/08/2001 |
| 15148 7162 | KNOCKMORE DRIVE | 01/08/1997 | 132 | 0 | 6.33 | 0.00 | COMPLETE | 01/08/1997 |
| 15149 7163 | THE OAKS (NETTLEHILL ROAD) | 01/08/1997 | 4 | 0 | 0.23 | 0.00 | COMPLETE | 01/08/1997 |
| 15150 7164 | POND PARK MANOR | 31/03/2019 | 346 | 5 | 24.19 | 0.35 | DEVELOPMENT ON-GOING | |

| Site Ref | Site Name | Date of Survey | Units Complete | Remaining Potential | Area Developed | Area Remaining | Development Status | Completion Date |
|----------------------|-----------------------|----------------|----------------|---------------------|----------------|----------------|--------------------|-----------------|
| 15151 7165 | MAGHERALAVE ROAD | 01/08/1997 | 60 | 0 | 3.34 | 0.00 | COMPLETE | 01/08/1997 |
| 15152 | MAYSFIELD/KIRKWOOD PK | 01/08/1999 | 110 | 0 | 4.83 | 0.00 | COMPLETE | 01/08/1999 |
| 15153 7167 | RICHMOND COURT | 01/08/1997 | 130 | 0 | 5.16 | 0.00 | COMPLETE | 01/08/1997 |
| 15154 7168 | WEST PARK | 01/08/1997 | 130 | 0 | 6.3 | 0.00 | COMPLETE | 01/08/1997 |
| 15155 7169 | TONAGH AVENUE | 01/08/1997 | 8 | 0 | 0.58 | 0.00 | COMPLETE | 01/08/1997 |
| 15156 7170 | WARREN PARK | 01/08/1997 | 58 | 0 | 1.74 | 0.00 | COMPLETE | 01/08/1997 |
| 15157 7171 | BARBOUR GARDENS | 01/08/1997 | 19 | 0 | 0.42 | 0.00 | COMPLETE | 01/08/1997 |
| 15158 7172 | HILDEN COURT | 01/08/1997 | 130 | 0 | 3.66 | 0.00 | COMPLETE | 01/08/1997 |
| 15159 7174 | HARRYVILLE PARK | 01/08/1997 | 10 | 0 | 0.58 | 0.00 | COMPLETE | 01/08/1997 |

| Site Ref | Site Name | Date of Survey | Units Complete | Remaining Potential | Area Developed | Area Remaining | Development Status | Completion Date |
|----------------------|-------------------|-----------------------|-----------------------|----------------------------|-----------------------|-----------------------|---------------------------|------------------------|
| 15160 7175 | HILLSBOROUGH ROAD | 01/08/1997 | 3 | 0 | 0.16 | 0.00 | COMPLETE | 01/08/1997 |
| 15161 7176 | HOLBURN HALL | 01/08/1997 | 48 | 0 | 3.26 | 0.00 | COMPLETE | 01/08/1997 |
| 15162 7177 | MERCER STREET | 01/08/1998 | 2 | 0 | 0.12 | 0.00 | COMPLETE | 01/08/1998 |
| 15163 7178 | PLANTATION MEWS | 01/08/1997 | 15 | 0 | 0.46 | 0.00 | COMPLETE | 01/08/1997 |
| 15164 7179 | RUSKIN PARK | 01/08/1997 | 24 | 0 | 1.11 | 0.00 | COMPLETE | 01/08/1997 |
| 15165 7180 | RYAN PARK | 01/08/1997 | 8 | 0 | 0.35 | 0.00 | COMPLETE | 01/08/1997 |
| 15166 7181 | SPRUCEFIELD COURT | 01/08/1997 | 9 | 0 | 0.52 | 0.00 | COMPLETE | 01/08/1997 |
| 15167 7182 | DOG KENNEL LANE | 01/08/1999 | 20 | 0 | 0.63 | 0.00 | COMPLETE | 01/08/1999 |
| 15168 7183 | BENAVON COURT | 01/08/1997 | 19 | 0 | 0.68 | 0.00 | COMPLETE | 01/08/1997 |

| Site Ref | Site Name | Date of Survey | Units Complete | Remaining Potential | Area Developed | Area Remaining | Development Status | Completion Date |
|----------------------|-----------------------|-----------------------|-----------------------|----------------------------|-----------------------|-----------------------|---------------------------|------------------------|
| 15169 7184 | ASHBOURNE PARK | 01/08/1997 | 58 | 0 | 2.14 | 0.00 | COMPLETE | 01/08/1997 |
| 15170 7185 | BELSIZE ROAD | 01/08/1997 | 16 | 0 | 0.75 | 0.00 | COMPLETE | 01/08/1997 |
| 15171 7186 | BRIDGE STREET | 01/08/1997 | 2 | 0 | 0.05 | 0.00 | COMPLETE | 01/08/1997 |
| 15172 7187 | BROOKVALE GRAND COURT | 01/08/1997 | 31 | 0 | 0.34 | 0.00 | COMPLETE | 01/08/1997 |
| 15173 7188 | CHERRY LANE | 01/08/1997 | 10 | 0 | 0.4 | 0.00 | COMPLETE | 01/08/1997 |
| 15174 7189 | GARVEY COURT | 01/08/1997 | 40 | 0 | 0.77 | 0.00 | COMPLETE | 01/08/1997 |
| 15175 7190 | GARVEY MANOR | 01/08/1997 | 51 | 0 | 3.2 | 0.00 | COMPLETE | 01/08/1997 |
| 15176 7191 | GLENMORE PARK | 01/08/1997 | 20 | 0 | 0.58 | 0.00 | COMPLETE | 01/08/1997 |
| 15177 7192 | GLENMORE WALK | 01/08/1997 | 10 | 0 | 0.29 | 0.00 | COMPLETE | 01/08/1997 |

| Site Ref | Site Name | Date of Survey | Units Complete | Remaining Potential | Area Developed | Area Remaining | Development Status | Completion Date |
|----------------------|------------------|-----------------------|-----------------------|----------------------------|-----------------------|-----------------------|---------------------------|------------------------|
| 15178 7193 | GRAND STREET | 01/08/1997 | 3 | 0 | 1.07 | 0.00 | COMPLETE | 01/08/1997 |
| 15179 7194 | LEWELLYN AVENUE | 01/08/1997 | 4 | 0 | 0.02 | 0.00 | COMPLETE | 01/08/1997 |
| 15182 7197 | TUDOUR GRANGE | 01/08/1997 | 29 | 0 | 0.93 | 0.00 | COMPLETE | 01/08/1997 |
| 15183 7198 | WESLEY STREET | 01/08/1997 | 1 | 0 | 0.01 | 0.00 | COMPLETE | 01/08/1997 |
| 15199 7228 | ASHLEY PLACE | 01/08/1997 | 3 | 0 | 0.1 | 0.00 | COMPLETE | 01/08/1997 |
| 15200 7229 | RAVARNET WALK | 01/08/1997 | 7 | 0 | 0.47 | 0.00 | COMPLETE | 01/08/1997 |
| 15201 7230 | BELVIOR CRESCENT | 01/08/1998 | 3 | 0 | 0.05 | 0.00 | COMPLETE | 01/08/1998 |
| 15202 7231 | BLARIS WALK | 01/08/1997 | 5 | 0 | 0.29 | 0.00 | COMPLETE | 01/08/1997 |
| 15203 7232 | DRUMARD GRANGE | 01/08/1997 | 22 | 0 | 0.87 | 0.00 | COMPLETE | 01/08/1997 |

| Site Ref | Site Name | Date of Survey | Units Complete | Remaining Potential | Area Developed | Area Remaining | Development Status | Completion Date |
|----------------------|----------------------|----------------|----------------|---------------------|----------------|----------------|--------------------|-----------------|
| 15204 7233 | DRUMBEG DRIVE | 01/08/1997 | 5 | 0 | 0.1 | 0.00 | COMPLETE | 01/08/1997 |
| 15205 7234 | ROSEVALE MEADOWS | 01/08/1997 | 92 | 0 | 1.53 | 0.00 | COMPLETE | 01/08/1997 |
| 15206 7235 | WARREN CLOSE | 01/08/1997 | 9 | 0 | 0.14 | 0.00 | COMPLETE | 01/08/1997 |
| 15207 7236 | WARREN GROVE | 01/08/1997 | 10 | 0 | 0.13 | 0.00 | COMPLETE | 01/08/1997 |
| 15208 7237 | EDGEWATER | 01/08/1997 | 91 | 0 | 2 | 0.00 | COMPLETE | 01/08/1997 |
| 15209 7239 | 1A WARREN PARK DRIVE | 01/08/1997 | 1 | 0 | 0.05 | 0.00 | COMPLETE | 01/08/1997 |
| 15210 7240 | SEQUOLA PARK | 01/08/1997 | 17 | 0 | 1.24 | 0.00 | COMPLETE | 01/08/1997 |
| 15211 7241 | MOUNT ROYAL | 01/08/1998 | 43 | 0 | 2.38 | 0.00 | COMPLETE | 01/08/1998 |
| 15212 7242 | BLARIS ROAD | 01/08/1997 | 4 | 0 | 0.25 | 0.00 | COMPLETE | 01/08/1997 |

| Site Ref | Site Name | Date of Survey | Units Complete | Remaining Potential | Area Developed | Area Remaining | Development Status | Completion Date |
|----------------------|--|----------------|----------------|---------------------|----------------|----------------|--------------------|-----------------|
| 15213 7243 | ROSE PARK | 01/08/1997 | 5 | 0 | 0.45 | 0.00 | COMPLETE | 01/08/1997 |
| 15214 7244 | CHERRY VALE INCLUDING LC23/TS | 01/08/1999 | 14 | 0 | 0.93 | 0.00 | COMPLETE | 01/08/1999 |
| 15215 7245 | BEECH HOUSE KIRKWOODS ROAD | 01/08/2010 | 46 | 0 | 3.28 | 0.00 | COMPLETE | 01/08/2010 |
| 15216 7246 | ADDISON PARK LC 08/TS | 01/08/2004 | 7 | 0 | 0.31 | 0.00 | COMPLETE | 01/08/2004 |
| 15217 7247 | RICHMOND CRESCENT | 01/08/1997 | 15 | 0 | 0.86 | 0.00 | COMPLETE | 01/08/1997 |
| 15218 7248 | SEYMOUR STREET | 01/08/1997 | 21 | 0 | 0.06 | 0.00 | COMPLETE | 01/08/1997 |
| 15223 7254 | ADJACENT TO ST COLUMBA'S CHURCH BELSIZE ROAD LC 13/TS | 01/08/2008 | 7 | 0 | 0.56 | 0.00 | COMPLETE | 01/08/2008 |
| 15225 7256 | KNOCKMORE ROAD | 01/08/2001 | 8 | 0 | 0.34 | 0.00 | COMPLETE | 01/08/2001 |
| 15234 7265 | INISHCARN PARK LC 02/11 | 01/08/2000 | 28 | 0 | 1.7 | 0.00 | COMPLETE | 01/08/2000 |

| Site Ref | Site Name | Date of Survey | Units Complete | Remaining Potential | Area Developed | Area Remaining | Development Status | Completion Date |
|----------------------|---------------------------|----------------|----------------|---------------------|----------------|----------------|--------------------|-----------------|
| 15245 7276 | BELFAST ROAD | 01/08/2000 | 2 | 0 | 0.07 | 0.00 | COMPLETE | 01/08/2000 |
| 15247 7278 | LAUREL GROVE | 01/08/1997 | 27 | 0 | 1.77 | 0.00 | COMPLETE | 01/08/1997 |
| 15248 7279 | THORNLEIGH | 01/08/1997 | 3 | 0 | 0.21 | 0.00 | COMPLETE | 01/08/1997 |
| 15249 7280 | 69 & 71 HILLSBOROUGH ROAD | 31/03/2019 | 0 | 7 | 0 | 0.10 | NOT STARTED | |
| 15250 7281 | KNOCKDARRAGH PARK | 01/08/2000 | 86 | 0 | 3.48 | 0.00 | COMPLETE | 01/08/2000 |
| 15251 7282 | NETTLEHILL ROAD LC 02/10 | 01/08/2005 | 18 | 0 | 0.57 | 0.00 | COMPLETE | 01/08/2005 |
| 15253 7287 | BELSIZE COURT | 01/08/1997 | 23 | 0 | 0.49 | 0.00 | COMPLETE | 01/08/1997 |
| 15254 7288 | ROSE PARK BELZISE ROAD | 01/08/1997 | 1 | 0 | 0.38 | 0.00 | COMPLETE | 01/08/1997 |
| 15255 7289 | HARMONY MEWS | 01/08/1997 | 16 | 0 | 0.43 | 0.00 | COMPLETE | 01/08/1997 |

| Site Ref | Site Name | Date of Survey | Units Complete | Remaining Potential | Area Developed | Area Remaining | Development Status | Completion Date |
|----------------------|---|----------------|----------------|---------------------|----------------|----------------|----------------------|-----------------|
| 15256 7290 | GLENMORE MANOR | 01/08/1997 | 15 | 0 | 0.96 | 0.00 | COMPLETE | 01/08/1997 |
| 15258 7293 | ADJACENT TO MAGHERALAVE GRANGE LC 12/TS | 01/08/1999 | 9 | 0 | 1.4 | 0.00 | COMPLETE | 01/08/1999 |
| 15260 7296 | 112 - 114 CAUSEWAY END ROAD | 31/03/2016 | 15 | 0 | 0.49 | 0.00 | COMPLETE | 31/03/2016 |
| 15261 7297 | BENVISTEEN PARK | 01/08/1998 | 2 | 0 | 0.13 | 0.00 | COMPLETE | 01/08/1998 |
| 15262 7298 | OFF DORCHESTER PARK | 01/08/1998 | 3 | 0 | 0.19 | 0.00 | COMPLETE | 01/08/1998 |
| 15263 7299 | 114 - 124 CAUSEWAY ROAD END LC03/01 | 31/03/2019 | 20 | 1 | 0.72 | 0.04 | DEVELOPMENT ON-GOING | |
| 15264 7300 | REAR OF 45 POND PARK AVE LC17/TS | 01/08/2004 | 4 | 0 | 0.48 | 0.00 | COMPLETE | 01/08/2004 |
| 15266 7302 | 86-88 NETTLEHILL ROAD LC 02/09 | 01/08/1999 | 14 | 0 | 0.57 | 0.00 | COMPLETE | 01/08/1999 |
| 15267 7303 | PRIMROSE GARDENS LC 11/TS | 01/08/1999 | 8 | 0 | 0.5 | 0.00 | COMPLETE | 01/08/1999 |

| Site Ref | Site Name | Date of Survey | Units Complete | Remaining Potential | Area Developed | Area Remaining | Development Status | Completion Date |
|-----------------------|---------------------------------------|----------------|----------------|---------------------|----------------|----------------|--------------------|-----------------|
| 15269 7305 | NETTLEHILL ROAD | 01/08/1999 | 2 | 0 | 0.08 | 0.00 | COMPLETE | 01/08/1999 |
| 15270 7306 | ADJACENT TO GLENMORE HOUSE | 01/08/1999 | 54 | 0 | 0.58 | 0.00 | COMPLETE | 01/08/1999 |
| 15271 7308 | MAGHERALAVE ROAD LC 02/TS | 01/08/1998 | 9 | 0 | 0.27 | 0.00 | COMPLETE | 01/08/1998 |
| 15272 7309 | 2 LLEWELLYN AVE | 01/08/1999 | 2 | 0 | 0.03 | 0.00 | COMPLETE | 01/08/1999 |
| 15273 7310 | 31 BALLINDERRY ROAD | 01/08/1999 | 4 | 0 | 0.08 | 0.00 | COMPLETE | 01/08/1999 |
| 15274 7311 | 42/44 BELFAST ROAD LC 02/02 | 01/08/2001 | 10 | 0 | 0.17 | 0.00 | COMPLETE | 01/08/2001 |
| 15275 7312 | LAMBEG ROAD LC 03/TS | 01/08/2003 | 9 | 0 | 0.13 | 0.00 | COMPLETE | 01/08/2003 |
| 15276 7314 | BETWEEN 6 AND 8 BELSIZE ROAD LC 33/TS | 01/08/2005 | 2 | 0 | 0.08 | 0.00 | COMPLETE | 01/08/2005 |
| 16432 11257 | REAR OF 28 NORTH CIRCULAR ROAD | 01/08/2000 | 1 | 0 | 0.09 | 0.00 | COMPLETE | 01/08/2000 |

| Site Ref | Site Name | Date of Survey | Units Complete | Remaining Potential | Area Developed | Area Remaining | Development Status | Completion Date |
|-----------------------|--|----------------|----------------|---------------------|----------------|----------------|--------------------|-----------------|
| 16438 11266 | 46 GRAND STREET, LISNAGARVY | 01/08/2000 | 2 | 0 | 0.01 | 0.00 | COMPLETE | 01/08/2000 |
| 16439 11267 | 30-34 NORTH CIRCULAR ROAD LC 02/16 | 01/08/2008 | 11 | 0 | 0.28 | 0.00 | COMPLETE | 01/08/2008 |
| 16441 11271 | SITE ADJACENT TO 81 CAUSEWAY END ROAD LC 19/TS | 01/08/2000 | 1 | 0 | 0.19 | 0.00 | COMPLETE | 01/08/2000 |
| 16442 11272 | ADJACENT TO 91 CAUSEWAY END ROAD | 31/03/2019 | 0 | 1 | 0 | 0.08 | NOT STARTED | |
| 16443 11273 | LAND ADJACENT TO 51 MOIRA ROAD | 31/03/2019 | 0 | 2 | 0 | 0.07 | NOT STARTED | |
| 16444 11274 | SITE 1 BETWEEN 105 AND 107 ANTRIM ROAD | 01/08/2001 | 1 | 0 | 0.09 | 0.00 | COMPLETE | 01/08/2001 |
| 16445 11275 | 49 MOSS ROAD | 01/08/2002 | 1 | 0 | 0.02 | 0.00 | COMPLETE | 01/08/2002 |
| 16448 11278 | SITE TO THE REAR OF 16 WOODLAND PARK | 01/08/2001 | 1 | 0 | 0.05 | 0.00 | COMPLETE | 01/08/2001 |
| 16449 11279 | ADJACENT TO 15 WAVERLY AVENUE | 31/03/2019 | 0 | 1 | 0 | 0.05 | NOT STARTED | |

| Site Ref | Site Name | Date of Survey | Units Complete | Remaining Potential | Area Developed | Area Remaining | Development Status | Completion Date |
|-----------------------|---|----------------|----------------|---------------------|----------------|----------------|----------------------|-----------------|
| 16451 11281 | LAND TO THE EAST OF LISBURN NEW CEMETERY RIVERGATE LANE, BLARIS ROAD LC 02/12 | 01/08/2004 | 21 | 0 | 2.01 | 0.00 | COMPLETE | 01/08/2004 |
| 16452 11283 | LAND TO THE REAR OF 124/126 GRAND STREET | 01/08/2002 | 2 | 0 | 0.01 | 0.00 | COMPLETE | 01/08/2002 |
| 16453 11284 | BETWEEN 19 ORANGE HALL LANE AND 40 THISLEMOUNT PARK LC 25/TS | 01/08/2002 | 2 | 0 | 0.09 | 0.00 | COMPLETE | 01/08/2002 |
| 16454 11285 | TRINITY METHODIST CHURCH BALLYMACOSS AVENUE LC 02/06 | 01/08/2000 | 14 | 0 | 0.35 | 0.00 | COMPLETE | 01/08/2000 |
| 16455 11286 | 86 AND 88 CAUSEWAY END ROAD LC 01/TS & LC 27/TS & LC 37/TS | 31/03/2019 | 21 | 7 | 0.46 | 0.18 | DEVELOPMENT ON-GOING | |
| 16456 11288 | LAND TO THE REAR OF 96/98 BELSIZE ROAD LC 31/TS | 01/08/2005 | 2 | 0 | 0.14 | 0.00 | COMPLETE | 01/08/2005 |
| 16522 11650 | 12A CASTLE STREET | 01/08/2005 | 1 | 0 | 0.01 | 0.00 | COMPLETE | 01/08/2005 |
| 16524 11654 | OPPOSITE TO GLENMORE TERRACE, MILL STREET LC 04/01 | 31/03/2019 | 0 | 13 | 0 | 0.16 | NOT STARTED | |
| 16526 11656 | 23 ANTRIM ROAD LC 04/TS | 01/08/2003 | 9 | 0 | 0.4 | 0.00 | COMPLETE | 01/08/2003 |

| Site Ref | Site Name | Date of Survey | Units Complete | Remaining Potential | Area Developed | Area Remaining | Development Status | Completion Date |
|-----------------------|--|----------------|----------------|---------------------|----------------|----------------|--------------------|-----------------|
| 16527 11658 | 124 TIROWEN DRIVE AND ADJACENT LAND, KNOCKMORE ESTATE LC 02/07 | 01/08/2002 | 7 | 0 | 0.37 | 0.00 | COMPLETE | 01/08/2002 |
| 16528 11660 | 132 CAUSEWAY END ROAD LC 29/TS | 31/03/2019 | 0 | 5 | 0 | 0.24 | NOT STARTED | |
| 16529 11661 | 351 DERRYVOLGIE PARK | 01/08/2003 | 1 | 0 | 0.06 | 0.00 | COMPLETE | 01/08/2003 |
| 16531 11666 | 22 & 24 PLANTATION ROAD LC 32/TS | 01/08/2004 | 2 | 0 | 0.16 | 0.00 | COMPLETE | 01/08/2004 |
| 16532 11679 | SITE ADJOINING 5 BALLYMACASH ROAD | 01/08/2002 | 1 | 0 | 0.09 | 0.00 | COMPLETE | 01/08/2002 |
| 16534 11681 | ADJACENT TO 67, & 71 TO 73 GRAND STREET LC 10/TS | 01/08/2001 | 6 | 0 | 0.15 | 0.00 | COMPLETE | 01/08/2001 |
| 16535 11682 | NO. 47 & 49 BALLYMACASH ROAD LC 14/TS | 01/08/2008 | 8 | 0 | 0.38 | 0.00 | COMPLETE | 01/08/2008 |
| 16537 11684 | 24-32 SAINTFIELD ROAD LC 02/01 | 01/08/2002 | 16 | 0 | 0.16 | 0.00 | COMPLETE | 01/08/2002 |
| 16538 11685 | 21-23 CHAPEL HILL LC 02/14 | 01/08/2008 | 27 | 0 | 0.16 | 0.00 | COMPLETE | 01/08/2008 |

| Site Ref | Site Name | Date of Survey | Units Complete | Remaining Potential | Area Developed | Area Remaining | Development Status | Completion Date |
|-----------------------|--|----------------|----------------|---------------------|----------------|----------------|-------------------------|-----------------|
| 16539 11686 | 1 & 2 GREENAVON, BALLYNAHINCH ROAD LC 09/TS | 01/08/2003 | 8 | 0 | 0.2 | 0.00 | COMPLETE | 01/08/2003 |
| 16540 11687 | ADJACENT TO 60 LOW ROAD | 01/08/2003 | 1 | 0 | 0.03 | 0.00 | COMPLETE | 01/08/2003 |
| 16541 11688 | TO THE REAR OF 146 HILLSBOROUGH ROAD (PROPOSED ACCESS ADJ TO 2 3LARIS ROAD) LC 34/TS | 31/03/2019 | 0 | 3 | 0 | 0.05 | NOT STARTED | |
| 16542 11689 | ADJACENT TO 24 BEECHDENE PARK | 31/03/2019 | 0 | 2 | 0 | 0.07 | NOT STARTED | |
| 16543 11692 | 87 ANTRIM ROAD LC 15/TS | 01/08/2005 | 5 | 0 | 0.25 | 0.00 | COMPLETE | 01/08/2005 |
| 16544 11697 | 36A BELFAST ROAD | 01/08/2002 | 4 | 0 | 0.06 | 0.00 | COMPLETE | 01/08/2002 |
| 16545 11699 | LAND TO THE REAR OF 19 MAGHERALAVE PARK NORTH | 01/08/2004 | 1 | 0 | 0.12 | 0.00 | COMPLETE | 01/08/2004 |
| 16547 11814 | LAND AT BROKERSTOWN ROAD AND BALLINDERRY ROAD LC 03/14 | 31/03/2019 | 553 | 418 | 25.6 | 19.35 | DEVELOPMENT ON-GOING | |
| 16548 11815 | POND PARK ROAD/DERRIAGHY ROAD LC 03/09 | 31/03/2019 | 73 | 5 | 3.59 | 0.24 | DEVELOPMENT ON-GOING | |

| Site Ref | Site Name | Date of Survey | Units Complete | Remaining Potential | Area Developed | Area Remaining | Development Status | Completion Date |
|-----------------------|--|----------------|----------------|---------------------|----------------|----------------|----------------------|-----------------|
| 16549 11817 | LAND TO REAR OF 21A-23 BALLINDERRY ROAD LC 02/25 | 01/08/2007 | 80 | 0 | 3.39 | 0.00 | COMPLETE | 01/08/2007 |
| 16550 11818 | BERKELY HALL, PLANTATION/SAINTFIELD ROAD LC 03/11 | 31/03/2014 | 119 | 0 | 5.3 | 0.00 | COMPLETE | 31/03/2014 |
| 16551 11819 | PLANTATION ROAD AND HILLHALL ROAD LC 03/20 | 31/03/2019 | 205 | 248 | 8.11 | 9.81 | DEVELOPMENT ON-GOING | |
| 16552 11820 | LANDS SOUTH OF THE PROPOSED NORTH LISBURN FEEDER ROAD LC 03/12 | 31/03/2019 | 194 | 106 | 7.75 | 4.23 | DEVELOPMENT ON-GOING | |
| 16553 11821 | LANDS SOUTH OF THE PROPOSED NORTH LISBURN FEEDER ROAD LC 03/13 | 31/03/2019 | 156 | 284 | 6.66 | 12.12 | DEVELOPMENT ON-GOING | |
| 16554 11822 | LANDS SOUTH OF THE PROPOSED NORTH LISBURN FEEDER LC 03/08 | 31/03/2019 | 0 | 83 | 0 | 3.33 | NOT STARTED | |
| 16555 11823 | AGHNAHOUGH LC 03/15 | 31/03/2019 | 846 | 357 | 30.17 | 12.73 | DEVELOPMENT ON-GOING | |
| 16556 11824 | GREEN PARK LC 03/07 | 31/03/2015 | 24 | 0 | 1 | 0.00 | COMPLETE | 31/03/2015 |
| 16616 12070 | REAR OF 101 BALLYMACASH ROAD LC 26/TS | 01/08/2006 | 9 | 0 | 0.25 | 0.00 | COMPLETE | 01/08/2006 |

| Site Ref | Site Name | Date of Survey | Units Complete | Remaining Potential | Area Developed | Area Remaining | Development Status | Completion Date |
|-----------------------|---|----------------|----------------|---------------------|----------------|----------------|--------------------|-----------------|
| 16618 12075 | ADJACENT TO THE THISTLES, LAURELHILL HOUSE LC 06/TS | 01/08/2005 | 8 | 0 | 0.18 | 0.00 | COMPLETE | 01/08/2005 |
| 16619 12076 | ADJACENT TO 47 OLD CHURCH PLACE, BALLYMACASH ROAD LC 28/TS | 01/08/2006 | 8 | 0 | 0.25 | 0.00 | COMPLETE | 01/08/2006 |
| 16620 12077 | 29A POND PARK ROAD | 01/08/2002 | 1 | 0 | 0.06 | 0.00 | COMPLETE | 01/08/2002 |
| 16621 12079 | BALLYMACASH ROAD LC 02/19 | 01/08/2010 | 17 | 0 | 0.6 | 0.00 | COMPLETE | 01/08/2010 |
| 16622 12083 | 37-39 ANTRIM ROAD LC 02/08 | 01/08/2002 | 10 | 0 | 0.42 | 0.00 | COMPLETE | 01/08/2002 |
| 16623 12084 | ADJACENT TO 1 PRINCE WILLIAM ROAD LC 04/02 | 31/03/2019 | 0 | 24 | 0 | 0.73 | NOT STARTED | |
| 16624 12085 | 31 BENSON STREET | 01/08/2006 | 3 | 0 | 0.06 | 0.00 | COMPLETE | 01/08/2006 |
| 16625 12086 | ADJACENT TO 98 BENSON STREET | 01/08/2004 | 1 | 0 | 0.04 | 0.00 | COMPLETE | 01/08/2004 |
| 16626 12087 | ADJACENT 64 CAUSEWAY END ROAD | 31/03/2019 | 0 | 1 | 0 | 0.03 | NOT STARTED | |

| Site Ref | Site Name | Date of Survey | Units Complete | Remaining Potential | Area Developed | Area Remaining | Development Status | Completion Date |
|-----------------------|--|----------------|----------------|---------------------|----------------|----------------|-------------------------|-----------------|
| 16627 12089 | ADJACENT TO 81 CAUSEWAY END ROAD LC 03/10 | 31/03/2019 | 127 | 12 | 4.58 | 0.44 | DEVELOPMENT ON-GOING | |
| 16628 12092 | ADJACENT TO 16 BEECHFIELD PARK LC 02/05 | 01/08/2005 | 13 | 0 | 0.33 | 0.00 | COMPLETE | 01/08/2005 |
| 16629 12095 | REAR OF 10-22 TONAGH AVENUE LC 03/11 & LC 06/05 | 01/08/2008 | 26 | 0 | 0.89 | 0.00 | COMPLETE | 01/08/2008 |
| 16630 12099 | 5 BLARIS COURT | 01/08/2003 | 1 | 0 | 0.07 | 0.00 | COMPLETE | 01/08/2003 |
| 16631 12100 | REAR OF 135 HILLSBOROUGH ROAD | 31/03/2019 | 0 | 1 | 0 | 0.09 | NOT STARTED | |
| 16632 12103 | BESIDE 2 FERNDALE AVENUE | 01/08/2005 | 1 | 0 | 0.03 | 0.00 | COMPLETE | 01/08/2005 |
| 16633 12107 | BESIDE 24 CLONEVIN PARK | 01/08/2003 | 1 | 0 | 0.07 | 0.00 | COMPLETE | 01/08/2003 |
| 16634 12108 | ADJACENT TO 2B SEPON PARK | 01/08/2002 | 1 | 0 | 0.05 | 0.00 | COMPLETE | 01/08/2002 |
| 16635 12109 | ADJACENT TO 2 SEPON PARK | 01/08/2002 | 1 | 0 | 0.13 | 0.00 | COMPLETE | 01/08/2002 |

| Site Ref | Site Name | Date of Survey | Units Complete | Remaining Potential | Area Developed | Area Remaining | Development Status | Completion Date |
|-----------------------|---------------------------------------|----------------|----------------|---------------------|----------------|----------------|----------------------|-----------------|
| 16636 12111 | 26 NORTH CIRCULAR ROAD LC 22/TS | 01/08/2005 | 3 | 0 | 0.41 | 0.00 | COMPLETE | 01/08/2005 |
| 16637 12112 | 82 BELSIZE ROAD LC 18/TS | 01/08/2005 | 3 | 0 | 0.52 | 0.00 | COMPLETE | 01/08/2005 |
| 16638 12113 | BESIDE 86 BELSIZE ROAD | 01/08/2003 | 1 | 0 | 0.03 | 0.00 | COMPLETE | 01/08/2003 |
| 16639 12116 | 24 HARMONY HILL | 01/08/2003 | 1 | 0 | 0.08 | 0.00 | COMPLETE | 01/08/2003 |
| 16640 12120 | CLANMORE MANOR, HARMONY HILL LC 03/04 | 31/03/2019 | 52 | 1 | 3.56 | 0.20 | DEVELOPMENT ON-GOING | |
| 16641 12121 | 98-100 QUEENSWAY LC 02/15 | 01/08/2006 | 6 | 0 | 0.17 | 0.00 | COMPLETE | 01/08/2006 |
| 16642 12124 | 163 MOSS ROAD | 01/08/2003 | 1 | 0 | 0.08 | 0.00 | COMPLETE | 01/08/2003 |
| 16643 12126 | KIRKWOODS ROAD LC 03/05 | 31/03/2019 | 130 | 78 | 4.71 | 2.83 | DEVELOPMENT ON-GOING | |
| 16815 12744 | 55 WOODLAND PARK | 01/08/2005 | 1 | 0 | 0.18 | 0.00 | COMPLETE | 01/08/2005 |

| Site Ref | Site Name | Date of Survey | Units Complete | Remaining Potential | Area Developed | Area Remaining | Development Status | Completion Date |
|-----------------------|-------------------------------------|----------------|----------------|---------------------|----------------|----------------|--------------------|-----------------|
| 16816 12745 | NOS. 36, 38 & 40 BACHELORS WALK | 01/08/2003 | 5 | 0 | 0.04 | 0.00 | COMPLETE | 01/08/2003 |
| 16817 12746 | 21 - 25 SEYMOUR STREET | 31/03/2019 | 0 | 12 | 0 | 0.02 | NOT STARTED | |
| 16818 12747 | 185 MOIRA ROAD LC 02/18 | 31/03/2015 | 32 | 0 | 0.52 | 0.00 | COMPLETE | 31/03/2015 |
| 16820 12749 | 1 WOODLAND DRIVE | 31/03/2019 | 0 | 1 | 0 | 0.08 | NOT STARTED | |
| 16821 12750 | 9 THE CLOSE, HILLSBOROUGH OLD ROAD | 01/08/2008 | 4 | 0 | 0.1 | 0.00 | COMPLETE | 01/08/2008 |
| 16822 12751 | ADJACENT TO 31 PLANTATION AVENUE | 01/08/2010 | 1 | 0 | 0.02 | 0.00 | COMPLETE | 01/08/2010 |
| 16823 12752 | 40 NETTLEHILL MEWS, NETTLEHILL ROAD | 01/08/2005 | 6 | 0 | 0.21 | 0.00 | COMPLETE | 01/08/2005 |
| 16824 12753 | 19-23 SMITHFIELD | 01/08/2005 | 1 | 0 | 0.048 | 0.00 | COMPLETE | 01/08/2005 |
| 16825 12754 | 27 POND PARK ROAD | 31/03/2019 | 0 | 3 | 0 | 0.10 | NOT STARTED | |

| Site Ref | Site Name | Date of Survey | Units Complete | Remaining Potential | Area Developed | Area Remaining | Development Status | Completion Date |
|-----------------------|--|----------------|----------------|---------------------|----------------|----------------|--------------------|-----------------|
| 16826 12755 | LANDS AT 2A LEAMINGTON PLACE, GRAND STREET | 31/03/2019 | 0 | 4 | 0 | 0.03 | NOT STARTED | |
| 16827 12756 | 76 CAUSEWAY END ROAD | 01/08/2006 | 1 | 0 | 0.0425 | 0.00 | COMPLETE | 01/08/2006 |
| 16828 12757 | 4 BLARIS ROAD LC 20/TS | 01/08/2005 | 5 | 0 | 0.24 | 0.00 | COMPLETE | 01/08/2005 |
| 16830 12759 | 82 BELFAST ROAD LC 02/03 | 01/08/2004 | 12 | 0 | 0.18 | 0.00 | COMPLETE | 01/08/2004 |
| 16832 12761 | REAR OF 20 WILSON STREET | 01/08/2006 | 2 | 0 | 0.03 | 0.00 | COMPLETE | 01/08/2006 |
| 16833 12763 | SITE 4 ESKER RIDGE, ANTRIM ROAD | 31/03/2019 | 0 | 1 | 0 | 0.19 | NOT STARTED | |
| 16834 12764 | SITE 3 ESKER RIDGE, ANTRIM ROAD | 01/08/2007 | 1 | 0 | 0.2 | 0.00 | COMPLETE | 01/08/2007 |
| 16843 12794 | 96 KEIGHETY COURT, HILLSBOROUGH ROAD LC 07/TS | 01/08/2004 | 9 | 0 | 0.11 | 0.00 | COMPLETE | 01/08/2004 |
| 16845 12796 | CASTLE STREET LC 42/TS | 01/08/2005 | 10 | 0 | 0.145 | 0.00 | COMPLETE | 01/08/2005 |

| Site Ref | Site Name | Date of Survey | Units Complete | Remaining Potential | Area Developed | Area Remaining | Development Status | Completion Date |
|-----------------------|---|----------------|----------------|---------------------|----------------|----------------|-------------------------|-----------------|
| 16899 12989 | GARDEN TO NORTHERN SIDE OF THE MANSE 31 MAGHERALAVE ROAD | 31/03/2016 | 1 | 0 | 0.12 | 0.00 | COMPLETE | 31/03/2016 |
| 16902 12993 | LANDS TO THE REAR OF 4 MOORLAND DR. AND TO THE FRONT OF THE PRESBYTERIAN CHURCH | 01/08/2004 | 1 | 0 | 0.15 | 0.00 | COMPLETE | 01/08/2004 |
| 16903 12994 | 114 QUEENSWAY LC 36/T5 | 31/03/2019 | 5 | 1 | 0.11 | 0.03 | DEVELOPMENT ON-GOING | |
| 16904 12996 | LAND ADJOINING 196 BELSIZE ROAD | 31/03/2019 | 0 | 2 | 0 | 0.17 | NOT STARTED | |
| 16907 13003 | ADJCAENT TO 116 SKYLINE DRIVE | 01/08/2006 | 1 | 0 | 0.05 | 0.00 | COMPLETE | 01/08/2006 |
| 16917 13015 | 80 GREENBURN WAY | 01/08/2011 | 1 | 0 | 0.03 | 0.00 | COMPLETE | 01/08/2011 |
| 16918 13017 | 31-33 BRIDGE STREET | 01/08/2006 | 1 | 0 | 0.016 | 0.00 | COMPLETE | 01/08/2006 |
| 16919 13018 | VACANT SITE OPPOSITE 7,9,11 RUSKIN HEIGHTS | 31/03/2019 | 0 | 4 | 0 | 0.03 | NOT STARTED | |
| 16920 13019 | TO THE REAR OF 165&167 HILLSBOROUGH OLD ROAD | 01/08/2011 | 4 | 0 | 0.11 | 0.00 | COMPLETE | 01/08/2011 |

| Site Ref | Site Name | Date of Survey | Units Complete | Remaining Potential | Area Developed | Area Remaining | Development Status | Completion Date |
|-----------------------|----------------------------------|-----------------------|-----------------------|----------------------------|-----------------------|-----------------------|---------------------------|------------------------|
| 16935 13045 | 57 MOSS ROAD | 01/08/2006 | 1 | 0 | 0.08 | 0.00 | COMPLETE | 01/08/2006 |
| 16956 13086 | 23 ANTRIM ROAD LC 04/TS | 01/08/2005 | 1 | 0 | 0.02 | 0.00 | COMPLETE | 01/08/2005 |
| 17181 | ADJACENT TO 1 ASHCROFT PARK | 01/08/2009 | 2 | 0 | 0.066 | 0.00 | COMPLETE | 01/08/2009 |
| 17182 | ADJACENT TO 15 HARMONY HILL | 31/03/2019 | 0 | 1 | 0 | 0.08 | NOT STARTED | |
| 17183 | ADJACENT TO 39 MANDEVILLE AVENUE | 01/08/2007 | 1 | 0 | 0.047 | 0.00 | COMPLETE | 01/08/2007 |
| 17184 | ADJACENT TO 5 PLANTATION ROAD | 01/08/2005 | 1 | 0 | 0.049 | 0.00 | COMPLETE | 01/08/2006 |
| 17186 | REAR OF 70C CAUSEWAY END ROAD | 31/03/2019 | 0 | 2 | 0 | 0.17 | NOT STARTED | |
| 17187 | ADJACENT TO 104 POND PARK | 31/03/2019 | 0 | 9 | 0 | 0.31 | NOT STARTED | |
| 17188 | 63 GREGG STREET | 31/03/2019 | 0 | 1 | 0 | 0.01 | NOT STARTED | |

| Site Ref | Site Name | Date of Survey | Units Complete | Remaining Potential | Area Developed | Area Remaining | Development Status | Completion Date |
|-----------------|---|-----------------------|-----------------------|----------------------------|-----------------------|-----------------------|---------------------------|------------------------|
| 17189 | 102 POND PARK ROAD | 31/03/2019 | 23 | 2 | 0.63 | 0.06 | DEVELOPMENT ON-GOING | |
| 17190 | 68 WOODLAND PARK LC 39/TS | 31/03/2019 | 0 | 13 | 0 | 0.21 | NOT STARTED | |
| 17191 | 2 AND 4 GLENNAVY ROAD | 31/03/2019 | 6 | 1 | 0.16 | 0.05 | DEVELOPMENT ON-GOING | |
| 17192 | 101 MOIRA ROAD | 01/08/2007 | 6 | 0 | 0.099 | 0.00 | COMPLETE | 01/08/2007 |
| 17193 | 34 PLANTATION AVENUE | 01/08/2007 | 2 | 0 | 0.194 | 0.00 | COMPLETE | 01/08/2007 |
| 17194 | 96 CAUSEWAY END ROAD LC 38/TS | 01/08/2006 | 7 | 0 | 0.212 | 0.00 | COMPLETE | 01/08/2006 |
| 17195 | LANDS ADJACENT TO HOLY TRINITY NURSERY SCHOOL TRINITY TERRACE LC 2/22 | 01/08/2009 | 15 | 0 | 0.16 | 0.00 | COMPLETE | 01/08/2009 |
| 17197 | 1 JUBILEE AVENUE | 01/08/2006 | 2 | 0 | 0.055 | 0.00 | COMPLETE | 01/08/2006 |
| 17198 | ADJACENT TO 56 HARMONY HILL | 31/03/2019 | 0 | 1 | 0 | 0.12 | NOT STARTED | |

| Site Ref | Site Name | Date of Survey | Units Complete | Remaining Potential | Area Developed | Area Remaining | Development Status | Completion Date |
|-----------------|--|-----------------------|-----------------------|----------------------------|-----------------------|-----------------------|---------------------------|------------------------|
| 17201 | 135 BALLYNAHINCH ROAD | 01/08/2006 | 6 | 0 | 0.404 | 0.00 | COMPLETE | 01/08/2006 |
| 17202 | 134 BALLYNAHINCH ROAD | 31/03/2019 | 13 | 0 | 0.168 | 0.00 | COMPLETE | 31/03/2019 |
| 17203 | 1C OLD WARREN | 01/08/2006 | 1 | 0 | 0.011 | 0.00 | COMPLETE | 01/08/2006 |
| 17204 | REAR OF 141 - 145 LONGSTONE STREET | 01/08/2008 | 4 | 0 | 0.05 | 0.00 | COMPLETE | 01/08/2008 |
| 17205 | ADJACENT TO 11 BROKERSTOWN ROAD | 01/08/2005 | 1 | 0 | 0.113 | 0.00 | COMPLETE | 01/08/2005 |
| 17206 | GOVERNMENT TRAINING CENTRE KNOCKMORE ROAD | 01/08/2006 | 16 | 0 | 0.371 | 0.00 | COMPLETE | 01/08/2006 |
| 17209 | 99A & 99B BALLYNAHINCH ROAD | 31/03/2019 | 1 | 26 | 0.02 | 0.54 | DEVELOPMENT ON-GOING | |
| 17210 | 43 ANTRIM ROAD | 31/03/2019 | 0 | 2 | 0 | 0.07 | NOT STARTED | |
| 17214 | 40 MAGHERALAVE ROAD | 01/08/2007 | 2 | 0 | 0.225 | 0.00 | COMPLETE | 01/08/2007 |

| Site Ref | Site Name | Date of Survey | Units Complete | Remaining Potential | Area Developed | Area Remaining | Development Status | Completion Date |
|-----------------|--|-----------------------|-----------------------|----------------------------|-----------------------|-----------------------|---------------------------|------------------------|
| 17226 | LANDS TO REAR AND SIDE OF 61 ANTRIM ROAD | 31/03/2019 | 0 | 2 | 0 | 0.08 | NOT STARTED | |
| 17227 | 107 ANTRIM ROAD | 31/03/2019 | 0 | 4 | 0 | 0.18 | NOT STARTED | |
| 17228 | 40 BELFAST ROAD | 01/08/2009 | 1 | 0 | 0.157 | 0.00 | COMPLETE | 01/08/2009 |
| 18095 | 31-35 SLOAN STREET LC 04/03 | 31/03/2019 | 3 | 10 | 0.02 | 0.08 | DEVELOPMENT ON-GOING | |
| 18096 | LAND ADJACENT TO 3 - 19 MOIRA ROAD LC 03/16 | 31/03/2019 | 0 | 20 | 0 | 0.18 | NOT STARTED | |
| 18097 | 21-27 KILLANEY AVENUE LC 03/17 | 01/08/2012 | 20 | 0 | 0.42 | 0.00 | COMPLETE | 01/08/2012 |
| 18098 | LAND AT 70-78 TIROWEN DRIVE LC 02/26 | 01/08/2008 | 20 | 0 | 0.44 | 0.00 | COMPLETE | 01/08/2008 |
| 18306 | ARDFOYLE FORTHILL | 31/03/2019 | 0 | 1 | 0 | 0.02 | NOT STARTED | |
| 18308 | LAND BETWEEN AVONMORE PARK AND WARREN GARDENS LC 02/27 | 01/08/2008 | 12 | 0 | 0.36 | 0.00 | COMPLETE | 01/08/2008 |

| Site Ref | Site Name | Date of Survey | Units Complete | Remaining Potential | Area Developed | Area Remaining | Development Status | Completion Date |
|-----------------|---|-----------------------|-----------------------|----------------------------|-----------------------|-----------------------|---------------------------|------------------------|
| 18309 | 135 WARREN GARDENS | 31/03/2018 | 18 | 0 | 0.41 | 0.00 | COMPLETE | 31/03/2018 |
| 18310 | ADJACENT TO 14 GLENNAVY GARDENS | 31/03/2019 | 0 | 1 | 0 | 0.01 | NOT STARTED | |
| 18311 | 2 THORNLEIGH DRIVE | 01/08/2008 | 7 | 0 | 0.176 | 0.00 | COMPLETE | 01/08/2008 |
| 18312 | 23 BENSON STREET | 31/03/2019 | 0 | 2 | 0 | 0.05 | NOT STARTED | |
| 18316 | SIDE GARDEN 27 LAURELHILL PARK | 31/03/2018 | 1 | 0 | 0.03 | 0.00 | COMPLETE | 31/03/2018 |
| 18317 | LAND ADJACENT TO AND INCLUDING 10/12 GLENNAVY ROAD | 31/03/2016 | 24 | 0 | 1.13 | 0.00 | COMPLETE | 31/03/2016 |
| 18319 | 38 POND PARK ROAD | 31/03/2019 | 0 | 1 | 0 | 0.13 | NOT STARTED | |
| 18320 | REAR OF THOMPSON HOUSE HOSPITAL MAGHERALAVE ROAD LC 03/03 | 31/03/2017 | 36 | 0 | 1.22 | 0.00 | COMPLETE | 31/03/2017 |
| 18321 | ADJACENT TO 2 WHITLA ROAD | 01/08/2007 | 4 | 0 | 0.06 | 0.00 | COMPLETE | 01/08/2007 |

| Site Ref | Site Name | Date of Survey | Units Complete | Remaining Potential | Area Developed | Area Remaining | Development Status | Completion Date |
|-----------------|--|-----------------------|-----------------------|----------------------------|-----------------------|-----------------------|---------------------------|------------------------|
| 18322 | 14 LONGSTONE STREET | 01/08/2008 | 20 | 0 | 0.15 | 0.00 | COMPLETE | 01/08/2008 |
| 18323 | 3 AND 5 SMITHFIELD SQUARE | 31/03/2019 | 0 | 26 | 0 | 0.16 | NOT STARTED | |
| 18328 | 149 HILLSBOROUGH ROAD | 31/03/2019 | 0 | 14 | 0 | 0.23 | NOT STARTED | |
| 18329 | 5 SANDOWN PARK | 31/03/2019 | 0 | 1 | 0 | 0.02 | NOT STARTED | |
| 18330 | 166 MOIRA ROAD | 01/08/2010 | 14 | 0 | 0.31 | 0.00 | COMPLETE | 01/08/2010 |
| 18331 | 1A -F, 3A-F, 5A-F, 7 A-F DRUMBEG DRIVE | 01/08/2006 | 12 | 0 | 0.343 | 0.00 | COMPLETE | 01/08/2006 |
| 18333 | 29-33 LONGSTONE ROAD | 01/08/2009 | 14 | 0 | 0.083 | 0.00 | COMPLETE | 01/08/2009 |
| 18334 | 21A BALLINDERRY ROAD | 01/08/2010 | 2 | 0 | 0.08 | 0.00 | COMPLETE | 01/08/2010 |
| 18335 | 1A MANDEVILLE AVENUE | 01/08/2008 | 6 | 0 | 0.14 | 0.00 | COMPLETE | 01/08/2008 |

| Site Ref | Site Name | Date of Survey | Units Complete | Remaining Potential | Area Developed | Area Remaining | Development Status | Completion Date |
|-----------------|--|-----------------------|-----------------------|----------------------------|-----------------------|-----------------------|---------------------------|------------------------|
| 18564 | ADJACENT TO 3 BARSCOURT | 01/08/2010 | 1 | 0 | 0.03 | 0.00 | COMPLETE | 01/08/2010 |
| 18642 | GARDEN OF 2 HILLVIEW AVENUE | 31/03/2019 | 0 | 1 | 0 | 0.01 | NOT STARTED | |
| 18644 | SIDE GARDEN OF 1 FERNDILL | 31/03/2019 | 0 | 1 | 0 | 0.04 | NOT STARTED | |
| 18648 | 34 - 44 GRAND STREET | 31/03/2019 | 0 | 5 | 0 | 0.07 | NOT STARTED | |
| 18650 | LAND ADJACENT TO MILL STREET LC 03/02 | 31/03/2019 | 25 | 13 | 0.5 | 0.10 | DEVELOPMENT ON-GOING | |
| 18655 | ADJACENT TO 31 BLARIS ROAD | 01/08/2010 | 1 | 0 | 0.14 | 0.00 | COMPLETE | 01/08/2010 |
| 18658 | 28 STATION ROAD | 01/08/2007 | 3 | 0 | 0.07 | 0.00 | COMPLETE | 01/08/2007 |
| 18659 | LAND TO REAR OF 22 DERRYVOLLIE PARK, LAMBEG | 31/03/2019 | 0 | 1 | 0 | 0.05 | NOT STARTED | |
| 18666 | 115 QUEENSWAY, DUNMURRY | 01/08/2010 | 5 | 0 | 0.12 | 0.00 | COMPLETE | 01/08/2010 |

| Site Ref | Site Name | Date of Survey | Units Complete | Remaining Potential | Area Developed | Area Remaining | Development Status | Completion Date |
|-----------------|---|-----------------------|-----------------------|----------------------------|-----------------------|-----------------------|---------------------------|------------------------|
| 18677 | ADJACENT TO 1 WOODVALE, NETTLEHILL ROAD | 01/08/2008 | 1 | 0 | 0.04 | 0.00 | COMPLETE | 01/08/2008 |
| 18678 | ADJACENT TO 6 PORTULLA DRIVE | 01/08/2009 | 1 | 0 | 0.03 | 0.00 | COMPLETE | 01/08/2009 |
| 18679 | 169-171 MOIRA ROAD | 31/03/2019 | 0 | 11 | 0 | 0.20 | NOT STARTED | |
| 18680 | KNOCKMORE BUSINESS CENTRE MOIRA ROAD | 31/03/2019 | 0 | 36 | 0 | 0.43 | NOT STARTED | |
| 18688 | ADJACENT TO 2 CLONEVIN PARK | 01/08/2012 | 1 | 0 | 0.16 | 0.00 | COMPLETE | 01/08/2012 |
| 18690 | ADJACENT TO 12 MONAVILLE GARDENS | 01/08/2008 | 1 | 0 | 0.04 | 0.00 | COMPLETE | 01/08/2008 |
| 18691 | ADJACENT TO 2 WYNCROFT GARDENS | 01/08/2007 | 1 | 0 | 0.027 | 0.00 | COMPLETE | 01/08/2007 |
| 18692 | 99 ANTRIM ROAD | 31/03/2019 | 0 | 3 | 0 | 0.10 | NOT STARTED | |
| 18693 | ADJACENT TO 65 ANTRIM ROAD | 31/03/2019 | 0 | 1 | 0 | 0.06 | NOT STARTED | |

| Site Ref | Site Name | Date of Survey | Units Complete | Remaining Potential | Area Developed | Area Remaining | Development Status | Completion Date |
|-----------------|----------------------------------|-----------------------|-----------------------|----------------------------|-----------------------|-----------------------|---------------------------|------------------------|
| 18694 | 210 OLD HILLSBOROUGH ROAD | 01/08/2010 | 4 | 0 | 0.27 | 0.00 | COMPLETE | 01/08/2010 |
| 18696 | 17 MAGHERALAVE ROAD | 31/03/2019 | 0 | 1 | 0 | 0.14 | NOT STARTED | |
| 18698 | ADJACENT TO 23 WYNCROFT CRESCENT | 31/03/2018 | 1 | 0 | 0.03 | 0.00 | COMPLETE | 31/03/2018 |
| 18699 | ADJACENT TO 2 SEYMOUR STREET | 01/08/2011 | 48 | 0 | 0.26 | 0.00 | COMPLETE | 01/08/2011 |
| 18710 | ADJACENT TO 32 WALLACE AVENUE | 31/03/2019 | 3 | 24 | 0.016 | 0.12 | DEVELOPMENT ON-GOING | |
| 18711 | BETWEEN 2&2A WALLACE AVENUE | 31/03/2019 | 0 | 2 | 0 | 0.04 | NOT STARTED | |
| 18712 | 46C CASTLE STREET | 31/03/2019 | 0 | 52 | 0 | 0.56 | NOT STARTED | |
| 19047 | 165 WARREN GARDENS | 01/08/2010 | 7 | 0 | 0.093 | 0.00 | COMPLETE | 01/08/2010 |
| 19410 | ADJACENT TO 184 BELSIZE ROAD, | 01/08/2008 | 1 | 0 | 0.23 | 0.00 | COMPLETE | 01/08/2008 |

| Site Ref | Site Name | Date of Survey | Units Complete | Remaining Potential | Area Developed | Area Remaining | Development Status | Completion Date |
|-----------------|--|-----------------------|-----------------------|----------------------------|-----------------------|-----------------------|---------------------------|------------------------|
| 19465 | 96 POND PARK ROAD | 31/03/2019 | 0 | 7 | 0 | 0.11 | NOT STARTED | |
| 19466 | 96 BALLYMACASH ROAD | 01/08/2009 | 2 | 0 | 0.04 | 0.00 | COMPLETE | 01/08/2009 |
| 19467 | LANDS FRONTING WINDERMERE ROAD, NORTH OF AND ADJACENT TO 101 - 105 NOCKMORE ROAD | 31/03/2019 | 0 | 4 | 0 | 0.11 | NOT STARTED | |
| 19468 | 52 NETTLE HILL ROAD | 01/08/2008 | 1 | 0 | 0.04 | 0.00 | COMPLETE | 01/08/2008 |
| 19469 | 6 RATHVARNA CLOSE | 31/03/2019 | 0 | 1 | 0 | 0.01 | NOT STARTED | |
| 19470 | 52 MILL STREET | 31/03/2019 | 0 | 14 | 0 | 0.14 | NOT STARTED | |
| 19471 | LANDS ADJACENT TO 1 LAWNMOUNT CRESCENT | 01/08/2009 | 1 | 0 | 0.03 | 0.00 | COMPLETE | 01/08/2009 |
| 19472 | SITE ADJACENT 18 DELACHEROIS AVENUE | 01/08/2010 | 1 | 0 | 0.02 | 0.00 | COMPLETE | 01/08/2010 |
| 19473 | SITE ADJACENT TO 15 GRAND STREET | 01/08/2010 | 1 | 0 | 0.03 | 0.00 | COMPLETE | 01/08/2010 |

| Site Ref | Site Name | Date of Survey | Units Complete | Remaining Potential | Area Developed | Area Remaining | Development Status | Completion Date |
|-----------------|--|-----------------------|-----------------------|----------------------------|-----------------------|-----------------------|---------------------------|------------------------|
| 19474 | 98 GRAND STREET | 01/08/2010 | 1 | 0 | 0.01 | 0.00 | COMPLETE | 01/08/2010 |
| 19486 | 13 PLANTATION DRIVE | 31/03/2019 | 0 | 1 | 0 | 0.02 | NOT STARTED | |
| 19494 | 99 BALLYNAHINCH ROAD | 31/03/2019 | 0 | 8 | 0 | 0.23 | NOT STARTED | |
| 19497 | 134A BALLYNAHINCH ROAD | 31/03/2017 | 5 | 0 | 0.14 | 0.00 | COMPLETE | 31/03/2017 |
| 19500 | 4 THE CLOSE, HILLSBOROUGH OLD ROAD | 01/08/2010 | 1 | 0 | 0.02 | 0.00 | COMPLETE | 01/08/2010 |
| 19506 | TO SIDE OF 42 BROOKVALE RISE | 01/08/2008 | 1 | 0 | 0.03 | 0.00 | COMPLETE | 01/08/2008 |
| 19507 | 23 BALLINDERRY ROAD | 31/03/2015 | 3 | 0 | 0.17 | 0.00 | COMPLETE | 31/03/2015 |
| 19508 | REAR OF 76 CAUSEWAY END ROAD | 31/03/2019 | 0 | 1 | 0 | 0.03 | NOT STARTED | |
| 19509 | ADJACENT TO 24 WYNCROFT GARDENS, TONAGH | 31/03/2019 | 0 | 1 | 0 | 0.02 | NOT STARTED | |

| Site Ref | Site Name | Date of Survey | Units Complete | Remaining Potential | Area Developed | Area Remaining | Development Status | Completion Date |
|-----------------|-----------------------------------|-----------------------|-----------------------|----------------------------|-----------------------|-----------------------|---------------------------|------------------------|
| 19515 | 19A BALLYMACASH ROAD | 31/03/2019 | 0 | 4 | 0 | 0.23 | NOT STARTED | |
| 19518 | 10 ABERCORN, ANTRIM ROAD | 31/03/2016 | 4 | 0 | 0.18 | 0.00 | COMPLETE | 31/03/2016 |
| 19537 | 10 KENNEDY DRIVE | 01/08/2012 | 1 | 0 | 0.02 | 0.00 | COMPLETE | 01/08/2012 |
| 19551 | SITE ADJACENT TO 21 GREENBURN WAY | 31/03/2019 | 0 | 1 | 0 | 0.03 | NOT STARTED | |
| 19552 | 74 GREENBURN WAY | 31/03/2019 | 0 | 1 | 0 | 0.04 | NOT STARTED | |
| 19570 | 94/96 WOODLAND PARK | 01/08/2011 | 14 | 0 | 0.29 | 0.00 | COMPLETE | 01/08/2011 |
| 19572 | 193 & 195 HILLSBOROUGH OLD ROAD | 31/03/2017 | 12 | 0 | 0.64 | 0.00 | COMPLETE | 31/03/2017 |
| 19576 | 122 HILLSBOROUGH OLD ROAD | 01/08/2008 | 5 | 0 | 0.07 | 0.00 | COMPLETE | 01/08/2008 |
| 19577 | 121 - 123 OLD HILLSBOROUGH ROAD | 31/03/2019 | 0 | 7 | 0 | 0.13 | NOT STARTED | |

| Site Ref | Site Name | Date of Survey | Units Complete | Remaining Potential | Area Developed | Area Remaining | Development Status | Completion Date |
|-----------------|---------------------------------------|-----------------------|-----------------------|----------------------------|-----------------------|-----------------------|---------------------------|------------------------|
| 19702 | RATHVARNA AVENUE | 01/08/2013 | 146 | 0 | 4.87 | 0.00 | COMPLETE | 01/08/2013 |
| 19928 | REAR GARDEN 61 MOSS ROAD | 31/03/2019 | 0 | 2 | 0 | 0.13 | NOT STARTED | |
| 19929 | ADJACENT 18 ABERDELGHY GARDENS | 01/08/2010 | 1 | 0 | 0.02 | 0.00 | COMPLETE | 01/08/2010 |
| 19931 | 21 EAST DOWN VIEW | 31/03/2019 | 1 | 5 | 0.01 | 0.04 | DEVELOPMENT ON-GOING | |
| 19933 | 34A BELFAST ROAD | 31/03/2019 | 0 | 3 | 0 | 0.08 | NOT STARTED | |
| 19934 | LAND TO REAR OF 34 - 38 DALBOYNE PARK | 31/03/2019 | 0 | 1 | 0 | 0.14 | NOT STARTED | |
| 19935 | 24 MAGHERALAVE ROAD | 31/03/2019 | 0 | 8 | 0 | 0.28 | NOT STARTED | |
| 19942 | 12 AND 14 CASTLE STREET | 01/08/2010 | 4 | 0 | 0.01 | 0.00 | COMPLETE | 01/08/2010 |
| 19944 | 6 RICHMOND DRIVE | 31/03/2017 | 4 | 0 | 0.23 | 0.00 | COMPLETE | 31/03/2017 |

| Site Ref | Site Name | Date of Survey | Units Complete | Remaining Potential | Area Developed | Area Remaining | Development Status | Completion Date |
|-----------------|--|-----------------------|-----------------------|----------------------------|-----------------------|-----------------------|---------------------------|------------------------|
| 19947 | 20 THE GREEN TONAGH DRIVE | 31/03/2019 | 0 | 2 | 0 | 0.02 | NOT STARTED | |
| 19948 | SIDE GARDEN 31 INNISFAYLE ROAD | 31/03/2019 | 0 | 1 | 0 | 0.03 | NOT STARTED | |
| 19949 | 18 POND PARK ROAD | 31/03/2019 | 0 | 5 | 0 | 0.08 | NOT STARTED | |
| 20003 | LANDS BETWEEN 29 & 37 GLENNAVY GARDENS | 01/08/2012 | 4 | 0 | 0.07 | 0.00 | COMPLETE | 01/08/2012 |
| 20004 | 14 WARREN GARDENS | 31/03/2019 | 0 | 3 | 0 | 0.04 | NOT STARTED | |
| 20031 | 28 FULMAR AVENUE | 31/03/2017 | 2 | 0 | 0.11 | 0.00 | COMPLETE | 31/03/2017 |
| 20032 | 1 WOODVALE NETTLEHILL ROAD | 01/08/2010 | 1 | 0 | 0.07 | 0.00 | COMPLETE | 01/08/2010 |
| 20033 | 108 - 110 BALLYMACASH ROAD | 31/03/2019 | 0 | 6 | 0 | 0.27 | NOT STARTED | |
| 20034 | 13 RATHVARNA DRIVE | 31/03/2016 | 1 | 0 | 0.01 | 0.00 | COMPLETE | 31/03/2016 |

| Site Ref | Site Name | Date of Survey | Units Complete | Remaining Potential | Area Developed | Area Remaining | Development Status | Completion Date |
|-----------------|----------------------------|-----------------------|-----------------------|----------------------------|-----------------------|-----------------------|---------------------------|------------------------|
| 20035 | 114 - 116 BALLYMACASH ROAD | 31/03/2019 | 1 | 5 | 0.05 | 0.17 | DEVELOPMENT ON-GOING | |
| 20036 | 18 - 24 BROKERSTOWN ROAD | 31/03/2019 | 18 | 2 | 0.39 | 0.07 | DEVELOPMENT ON-GOING | |
| 20037 | BALLYMACROSS PHASE 5 | 31/03/2019 | 0 | 8 | 0 | 1.12 | NOT STARTED | |
| 20038 | 110 BALLYNAHINCH ROAD | 31/03/2019 | 4 | 3 | 0.05 | 0.04 | DEVELOPMENT ON-GOING | |
| 20404 | 88 BRIDGE STREET | 31/03/2019 | 0 | 39 | 0 | 0.21 | NOT STARTED | |
| 20405 | 3 WESLEY STREET | 31/03/2019 | 0 | 2 | 0 | 0.01 | NOT STARTED | |
| 20406 | 12 GRAHAM GARDENS | 31/03/2019 | 0 | 36 | 0 | 0.14 | NOT STARTED | |
| 20407 | 43 - 45 BRIDGE STREET | 31/03/2019 | 0 | 2 | 0 | 0.03 | NOT STARTED | |
| 20408 | 32 - 34 BRIDGE STREET | 31/03/2019 | 1 | 4 | 0.002 | 0.01 | DEVELOPMENT ON-GOING | |

| Site Ref | Site Name | Date of Survey | Units Complete | Remaining Potential | Area Developed | Area Remaining | Development Status | Completion Date |
|-----------------|------------------------------------|-----------------------|-----------------------|----------------------------|-----------------------|-----------------------|---------------------------|------------------------|
| 20409 | 17 BRIDGE STREET | 31/03/2019 | 0 | 2 | 0 | 0.01 | NOT STARTED | |
| 20410 | MANOR DRIVE | 31/03/2017 | 6 | 0 | 0.15 | 0.00 | COMPLETE | 31/03/2017 |
| 20411 | 34 - 36 ANTRIM ROAD | 31/03/2019 | 9 | 1 | 0.32 | 0.04 | DEVELOPMENT ON-GOING | |
| 20413 | BESIDE 40 POND PARK AVENUE | 31/03/2017 | 1 | 0 | 0.06 | 0.00 | COMPLETE | 31/03/2017 |
| 20414 | LANDS AT 92 & 94 CAUSEWAY ENDROAD | 31/03/2019 | 0 | 7 | 0 | 0.23 | NOT STARTED | |
| 20418 | LANDS AT BALLINDERRY ROAD LC03/22 | 31/03/2019 | 0 | 119 | 0 | 4.01 | NOT STARTED | |
| 20438 | ALNDS TO REAR 161 - 171 MOIRA ROAD | 31/03/2019 | 0 | 36 | 0 | 0.75 | NOT STARTED | |
| 20443 | 94 & 96 WARREN GARDENS | 31/03/2019 | 0 | 11 | 0 | 0.33 | NOT STARTED | |
| 20445 | 58 HILLSBOROUGH ROAD | 31/03/2019 | 0 | 9 | 0 | 0.10 | NOT STARTED | |

| Site Ref | Site Name | Date of Survey | Units Complete | Remaining Potential | Area Developed | Area Remaining | Development Status | Completion Date |
|-----------------|--|-----------------------|-----------------------|----------------------------|-----------------------|-----------------------|---------------------------|------------------------|
| 20450 | BLARIS ROAD | 31/03/2019 | 100 | 40 | 4.47 | 1.79 | DEVELOPMENT ON-GOING | |
| 20452 | LAND BETWEEN 136 HILLSBOROUGH OLD ROAD | 31/03/2019 | 0 | 5 | 0 | 0.15 | NOT STARTED | |
| 20463 | 42 - 44 NETTLEHILL ROAD | 01/08/2013 | 19 | 0 | 0.29 | 0.00 | COMPLETE | 01/08/2013 |
| 20464 | 101 BALLYMACASH ROAD | 31/03/2019 | 0 | 11 | 0 | 0.18 | NOT STARTED | |
| 20467 | 12 - 14 BROKERSTOWN ROAD | 31/03/2019 | 0 | 18 | 0 | 0.46 | NOT STARTED | |
| 20468 | 154 BELSIZE ROAD | 31/03/2019 | 0 | 2 | 0 | 0.07 | NOT STARTED | |
| 20469 | 10 KIRKLANDS ROAD AND 142 - 142A BELSIZE ROAD | 31/03/2019 | 0 | 13 | 0 | 0.27 | NOT STARTED | |
| 20470 | SITE TO REAR 28 STATION ROAD | 31/03/2019 | 0 | 1 | 0 | 0.03 | NOT STARTED | |
| 20471 | FORMER BARBOUR THREADS TEXTILE FACTORY HILDEN MILL MILL STREET LC08 MIXED USE ZONING | 31/03/2019 | 0 | 605 | 0 | 9.40 | NOT STARTED | |

| Site Ref | Site Name | Date of Survey | Units Complete | Remaining Potential | Area Developed | Area Remaining | Development Status | Completion Date |
|-----------------|--|-----------------------|-----------------------|----------------------------|-----------------------|-----------------------|---------------------------|------------------------|
| 20494 | REAR OF 29 LLEWELLYN AVENUE AND FRONT OF 2 LLEWELLYN DRIVE | 31/03/2018 | 2 | 0 | 0.04 | 0.00 | COMPLETE | 31/03/2018 |
| 20496 | 1 DALBOYNE COURT | 31/03/2019 | 0 | 6 | 0 | 0.26 | NOT STARTED | |
| 20501 | 2 CLONEVIN PARK | 01/08/2011 | 1 | 0 | 0.1 | 0.00 | COMPLETE | 01/08/2011 |
| 20697 | 2 LENAMORE PARK | 31/03/2019 | 0 | 4 | 0 | 0.08 | NOT STARTED | |
| 20698 | 138 - 140 BELSIZE ROAD | 31/03/2019 | 0 | 5 | 0 | 0.35 | NOT STARTED | |
| 20707 | SITE OF HOSTEL (DEMOLISHED) 126 TIROWEN DRIVE KNOCKMORE ESTATE | 01/08/2013 | 6 | 0 | 0.16 | 0.00 | COMPLETE | 01/08/2013 |
| 20712 | 25 - 29 BRIDGE STREET | 31/03/2019 | 0 | 2 | 0 | 0.04 | NOT STARTED | |
| 20713 | LANDS ADJACENT TO 54 BALLINDERRY ROAD | 31/03/2019 | 0 | 1 | 0 | 0.05 | NOT STARTED | |
| 20714 | 21 MAGHERALAVE PARK | 31/03/2019 | 1 | 3 | 0.04 | 0.12 | DEVELOPMENT ON-GOING | |

| Site Ref | Site Name | Date of Survey | Units Complete | Remaining Potential | Area Developed | Area Remaining | Development Status | Completion Date |
|-----------------|---|-----------------------|-----------------------|----------------------------|-----------------------|-----------------------|---------------------------|------------------------|
| 20715 | NO 8 CLONEVIN PARK, LISNAGARVY TD, LISBURN, BT28 3BL. 8 CLONEVIN PARK | 31/03/2014 | 1 | 0 | 0.17 | 0.00 | COMPLETE | 31/03/2014 |
| 20716 | ADJOINING 10 DELACHEROIS AVENUE | 31/03/2019 | 0 | 1 | 0 | 0.02 | NOT STARTED | |
| 20717 | ADJACENT TO 1 CLONEVIN PARK | 31/03/2017 | 1 | 0 | 0.2 | 0.00 | COMPLETE | 31/03/2017 |
| 20718 | SITE BETWEEN 13 CROSSBILL PLACE AND 23 FINCH GARDENS | 01/08/2013 | 10 | 0 | 0.69 | 0.00 | COMPLETE | 01/08/2013 |
| 20726 | DUNDROD DRIVE SITE BACKING ONTO LIDL STORE GLENNAVY GARDENS, DUNDROD DRIVE.(OLD WARREN) | 31/03/2015 | 31 | 0 | 1.26 | 0.00 | COMPLETE | 31/03/2015 |
| 20840 | END OF TERRACE ADJACENT TO 20 MILLBROOK ROAD | 31/03/2019 | 0 | 1 | 0 | 0.01 | NOT STARTED | |
| 20850 | HEREFORD SQUARE, HEREFORD CRESCENT LC 02/04 | 01/08/2003 | 13 | 0 | 0.32 | 0.00 | COMPLETE | 01/08/2003 |
| 20852 | 11 - 13 BELLEVUE DRIVE LC 02/17 | 01/08/2007 | 28 | 0 | 0.41 | 0.00 | COMPLETE | 01/08/2007 |
| 20919 | LAND AT LIMETREE AVENUE LC 02/13 | 01/08/2005 | 167 | 0 | 6.49 | 0.00 | COMPLETE | 01/08/2005 |

| Site Ref | Site Name | Date of Survey | Units Complete | Remaining Potential | Area Developed | Area Remaining | Development Status | Completion Date |
|-----------------|---|-----------------------|-----------------------|----------------------------|-----------------------|-----------------------|---------------------------|------------------------|
| 20920 | LD 11 REMAINING - LAND TO THE WEST OF RATHVARNA AVENUE LC 03/19 | 31/03/2019 | 165 | 3 | 6.46 | 0.12 | DEVELOPMENT ON-GOING | |
| 20921 | LAND AT LIMETREE AVENUE LC 03/18 | 31/03/2019 | 19 | 1 | 0.48 | 0.03 | DEVELOPMENT ON-GOING | |
| 20922 | LIMETREE AVENUE, BALLYMACOSS LC 03/23 | 31/03/2019 | 6 | 6 | 0.11 | 0.10 | DEVELOPMENT ON-GOING | |
| 20924 | LAND ADJCENT TO 64 BALLINDERRY ROAD LC 03/06 | 31/03/2019 | 8 | 3 | 0.49 | 0.18 | DEVELOPMENT ON-GOING | |
| 20925 | LAND AT GLENNAVY ROAD & BROKERSTOWN ROAD LC 03/21 | 31/03/2019 | 0 | 650 | 0 | 36.70 | NOT STARTED | |
| 20927 | LAND AT BALLINDERRY ROAD | 31/03/2019 | 179 | 19 | 4.98 | 0.52 | DEVELOPMENT ON-GOING | |
| 20931 | 183 MOIRA ROAD | 31/03/2016 | 1 | 0 | 0.02 | 0.00 | COMPLETE | 31/03/2016 |
| 20934 | LAND AT SAINTFIELD ROAD LC 02/21 | 01/08/2004 | 25 | 0 | 0.97 | 0.00 | COMPLETE | 01/08/2004 |
| 20939 | LAND TO THE NORTH OF 87 - 116 GLENWOOD COURT LC 02/23 | 01/08/2005 | 24 | 0 | 1 | 0.00 | COMPLETE | 01/08/2005 |

| Site Ref | Site Name | Date of Survey | Units Complete | Remaining Potential | Area Developed | Area Remaining | Development Status | Completion Date |
|-----------------|--|-----------------------|-----------------------|----------------------------|-----------------------|-----------------------|---------------------------|------------------------|
| 20940 | LAND TO THE NORTH OF 166 - 182 GLENWOOD COURT LC 02/24 | 01/08/2005 | 30 | 0 | 0.94 | 0.00 | COMPLETE | 01/08/2005 |
| 20950 | 51 NETTLEHILL ROAD LC 05/TS | 01/08/2002 | 8 | 0 | 0.22 | 0.00 | COMPLETE | 01/08/2002 |
| 20951 | LISBURN SQUARE SMITHFIELD STREET LC 40/TS | 01/08/2002 | 40 | 0 | 1.33 | 0.00 | COMPLETE | 01/08/2002 |
| 20952 | LAND ADJACENT TO 9B AND 9C MAGHERAGLAVE ROAD LC 24/TS | 01/08/2002 | 2 | 0 | 0.19 | 0.00 | COMPLETE | 01/08/2002 |
| 21079 | THE DOWN ROYAL PUBLIC HOUSE BALLINDERRY ROAD | 31/03/2019 | 0 | 77 | 0 | 1.69 | NOT STARTED | |
| 21083 | LANDS ADJACENT TO 59 GREENBURN PARK | 31/03/2019 | 0 | 1 | 0 | 0.04 | NOT STARTED | |
| 21084 | 62 WESLEY STREET | 31/03/2019 | 0 | 1 | 0 | 0.01 | NOT STARTED | |
| 21086 | 75 YOUNG STREET | 31/03/2019 | 0 | 2 | 0 | 0.02 | NOT STARTED | |
| 21090 | 182 HILLSBOROUGH OLD ROAD | 31/03/2019 | 0 | 3 | 0 | 0.11 | NOT STARTED | |

| Site Ref | Site Name | Date of Survey | Units Complete | Remaining Potential | Area Developed | Area Remaining | Development Status | Completion Date |
|-----------------|--|-----------------------|-----------------------|----------------------------|-----------------------|-----------------------|---------------------------|------------------------|
| 21091 | 138 BALLYNAHINCH ROAD | 31/03/2019 | 0 | 4 | 0 | 0.10 | NOT STARTED | |
| 21093 | LAND TO REAR OF 24 ANTRIM ROAD | 31/03/2019 | 1 | 0 | 0.14 | 0.00 | COMPLETE | 31/03/2019 |
| 21094 | 19 BRIDGE STREET | 31/03/2019 | 0 | 1 | 0 | 0.02 | NOT STARTED | |
| 21095 | 18 & 20 BRIDGE STREET | 31/03/2019 | 0 | 1 | 0 | 0.02 | NOT STARTED | |
| 21160 | 18 - 28 SEYMOUR STREET, LISBURN AND 6 QUEENS ROAD | 31/03/2019 | 0 | 54 | 0 | 0.21 | NOT STARTED | |
| 21325 | 26 BRIDGE STREET | 31/03/2017 | 1 | 0 | 0.01 | 0.00 | COMPLETE | 31/03/2017 |
| 21326 | 59 BRIDGE STREET | 31/03/2014 | 1 | 0 | 0.02 | 0.00 | COMPLETE | 31/03/2014 |
| 21327 | LANDS ADJACENT TO 81 - 82 LAGAN WALK, 171 AVONMORE PARK 7 OPPOSITE 104 - 108 AVONMORE PARK, OLD WARREN | 31/03/2019 | 5 | 1 | 0.43 | 0.09 | DEVELOPMENT ON-GOING | |
| 21329 | 146 MOSS ROAD | 31/03/2018 | 1 | 0 | 0.07 | 0.00 | COMPLETE | 31/03/2018 |

| Site Ref | Site Name | Date of Survey | Units Complete | Remaining Potential | Area Developed | Area Remaining | Development Status | Completion Date |
|-----------------|--|-----------------------|-----------------------|----------------------------|-----------------------|-----------------------|---------------------------|------------------------|
| 21331 | 215 LONGSTONE STREET | 31/03/2019 | 0 | 3 | 0 | 0.11 | NOT STARTED | |
| 21332 | BETWEEN 9 & 9A THORNLEIGH PARK | 31/03/2019 | 0 | 1 | 0 | 0.02 | NOT STARTED | |
| 21339 | 35 BRIDGE STREET | 31/03/2019 | 0 | 1 | 0 | 0.01 | NOT STARTED | |
| 21340 | LAND AT REAR OF 6 ANTRIM ROAD, CLONEVIN PARK | 31/03/2016 | 1 | 0 | 0.05 | 0.00 | COMPLETE | 31/03/2016 |
| 21341 | 6 ANTRIM ROAD | 31/03/2019 | 0 | 6 | 0 | 0.08 | NOT STARTED | |
| 21343 | RIVERSIDE INDUSTRIAL ESTATE QUAY MEADOWS HILLSBOROUGH OLDROAD | 31/03/2019 | 24 | 21 | 0.52 | 0.45 | DEVELOPMENT ON-GOING | |
| 21345 | 168 - 174 LONGSTONE STREET | 31/03/2019 | 5 | 0 | 0.27 | 0.00 | COMPLETE | 31/03/2019 |
| 21346 | FIRST & SECOND FLOOR 2 BRIDGE STREET | 31/03/2019 | 1 | 1 | 0.005 | 0.01 | DEVELOPMENT ON-GOING | |
| 21348 | BESIDE 69 THORNLEIGH PARK | 31/03/2019 | 0 | 1 | 0 | 0.07 | NOT STARTED | |

| Site Ref | Site Name | Date of Survey | Units Complete | Remaining Potential | Area Developed | Area Remaining | Development Status | Completion Date |
|-----------------|---|-----------------------|-----------------------|----------------------------|-----------------------|-----------------------|---------------------------|------------------------|
| 21406 | 10 METRES EAST OF 1 ELMWOOD PARK, LISNAGARVEY | 31/03/2015 | 1 | 0 | 0.06 | 0.00 | COMPLETE | 31/03/2015 |
| 21407 | SITE BETWEEN 108 - 110 HILLSBOROUGH OLD ROAD | 31/03/2018 | 4 | 0 | 0.12 | 0.00 | COMPLETE | 31/03/2018 |
| 21408 | 4 ANTRIM ROAD | 31/03/2017 | 1 | 0 | 0.11 | 0.00 | COMPLETE | 31/03/2017 |
| 21410 | 136 BALLYNAHINCH ROAD | 31/03/2019 | 5 | 0 | 0.13 | 0.00 | COMPLETE | 31/03/2019 |
| 21411 | ADJACENT TO 120 BELSIZE ROAD | 31/03/2017 | 4 | 0 | 0.19 | 0.00 | COMPLETE | 31/03/2017 |
| 21413 | 33 SEYMOUR STREET | 31/03/2019 | 0 | 1 | 0 | 0.01 | NOT STARTED | |
| 21414 | 52 GRAND STREET | 31/03/2019 | 0 | 1 | 0 | 0.01 | NOT STARTED | |
| 21419 | 13 - 15 BRIDGE STREET | 31/03/2019 | 0 | 5 | 0 | 0.02 | NOT STARTED | |
| 21439 | 17 HILLHALL PARK | 31/03/2019 | 0 | 1 | 0 | 0.01 | NOT STARTED | |

| Site Ref | Site Name | Date of Survey | Units Complete | Remaining Potential | Area Developed | Area Remaining | Development Status | Completion Date |
|-----------------|--|-----------------------|-----------------------|----------------------------|-----------------------|-----------------------|---------------------------|------------------------|
| 21503 | 23-27 WARREN PARK | 31/03/2019 | 0 | 2 | 0 | 0.19 | NOT STARTED | |
| 21504 | JORDANS MILL CAR PARK 24 ANTRIM STREET | 31/03/2019 | 0 | 49 | 0 | 0.38 | NOT STARTED | |
| 21505 | 188, 190 & 190A LONGSTONE STREET | 31/03/2017 | 6 | 0 | 0.1 | 0.00 | COMPLETE | 31/03/2017 |
| 21506 | 2A LEAMINGTON PLACE GRAND STREET | 31/03/2019 | 0 | 4 | 0 | 0.01 | NOT STARTED | |
| 21510 | ADJACENT TO 41 HILL VIEW AVENUE | 31/03/2016 | 1 | 0 | 0.04 | 0.00 | COMPLETE | 31/03/2016 |
| 21512 | SIDE GARDEN OF 4 OAKRIDGE PARK | 31/03/2018 | 1 | 0 | 0.07 | 0.00 | COMPLETE | 31/03/2018 |
| 21515 | NO 2, 4, 6, 8, 10 AND 12 TONAGH AVENUE | 31/03/2019 | 5 | 1 | 0.08 | 0.02 | DEVELOPMENT ON-GOING | |
| 21516 | NO 28-30 BRIDGE STREET | 31/03/2019 | 4 | 1 | 0.02 | 0.00 | DEVELOPMENT ON-GOING | |
| 21529 | NORTH OF BROOKEFIELD MAGHERALAVE ROAD LC 04/04 | 31/03/2019 | 0 | 14 | 0 | 0.90 | NOT STARTED | |

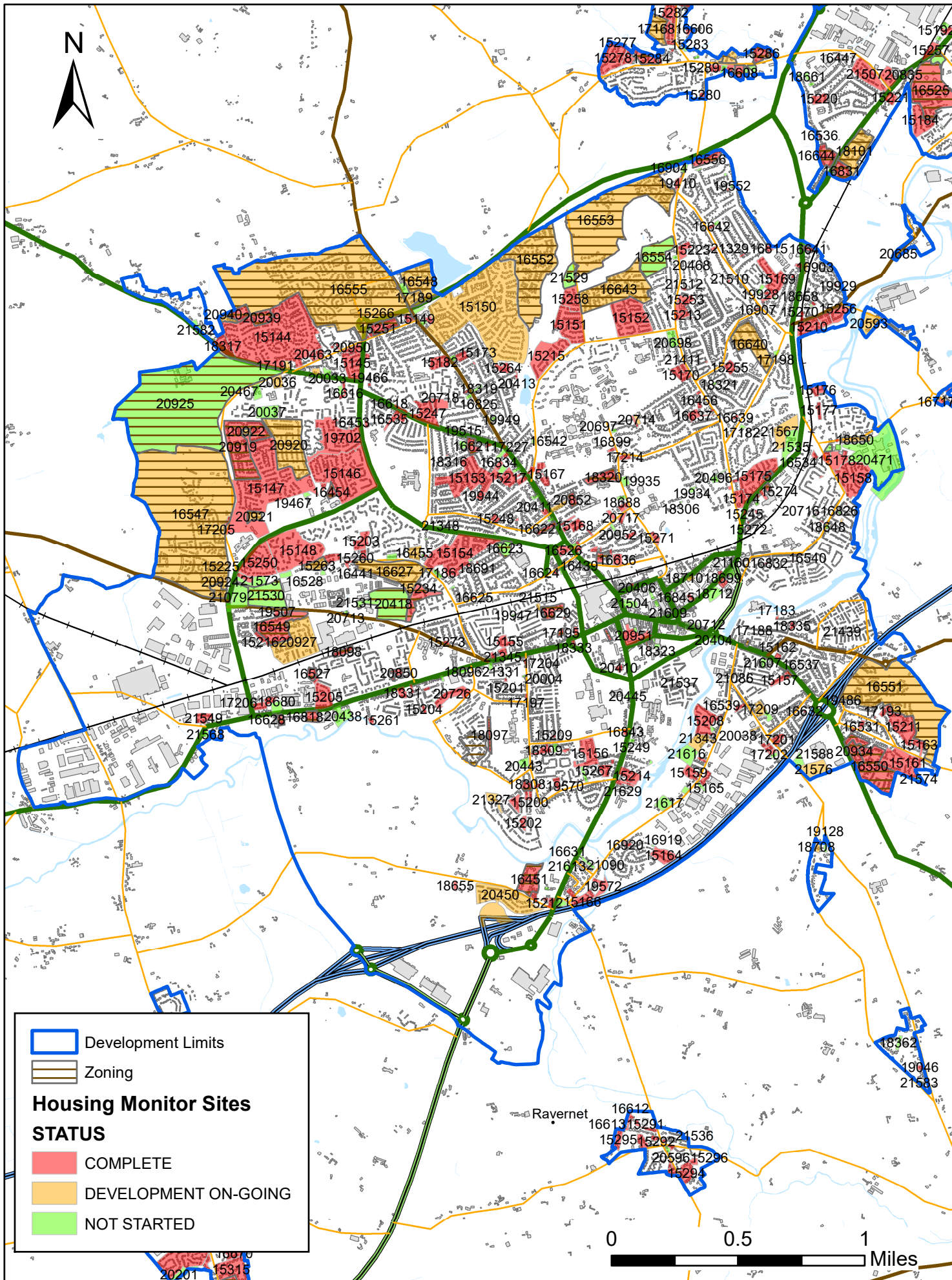
| Site Ref | Site Name | Date of Survey | Units Complete | Remaining Potential | Area Developed | Area Remaining | Development Status | Completion Date |
|-----------------|---|-----------------------|-----------------------|----------------------------|-----------------------|-----------------------|---------------------------|------------------------|
| 21530 | WEST OF BALLINDERRY INDUSTRIAL ESTATE BALLINDERRY ROAD LC 04/05 | 31/03/2019 | 0 | 49 | 0 | 3.28 | NOT STARTED | |
| 21531 | SOUTH OF CRESCENT BUSINESS PARK BALLINDERRY ROAD LC 03/22 | 31/03/2019 | 0 | 7 | 0 | 0.49 | NOT STARTED | |
| 21535 | FORMER NI WATER DEPOT DERRYVOLGIE HOUSE BELFAST ROAD | 31/03/2019 | 0 | 18 | 0 | 1.25 | NOT STARTED | |
| 21537 | ATTACHED TO 52 IVAN STREET | 31/03/2019 | 0 | 1 | 0 | 0.01 | NOT STARTED | |
| 21538 | 19 MARKET SQUARE | 31/03/2019 | 0 | 9 | 0 | 0.03 | NOT STARTED | |
| 21549 | LANDS AT 2 AND 2A HULLSLANE | 31/03/2018 | 16 | 0 | 0.6 | 0.00 | COMPLETE | 31/03/2018 |
| 21567 | LANDS AT HARMONY HOUSE 199 QUEENSWAY | 31/03/2019 | 1 | 23 | 0.07 | 1.62 | DEVELOPMENT ON-GOING | |
| 21568 | ADJACENT TO 195A MOIRA ROAD | 31/03/2019 | 0 | 1 | 0 | 0.20 | NOT STARTED | |
| 21573 | 134 CAUSEWAY END ROAD | 31/03/2019 | 0 | 14 | 0 | 0.68 | NOT STARTED | |

| Site Ref | Site Name | Date of Survey | Units Complete | Remaining Potential | Area Developed | Area Remaining | Development Status | Completion Date |
|-----------------|---|-----------------------|-----------------------|----------------------------|-----------------------|-----------------------|---------------------------|------------------------|
| 21574 | TO THE REAR OF 28/30/44 HOLBORN HALL PLANTATION ROAD | 31/03/2019 | 0 | 2 | 0 | 0.15 | NOT STARTED | |
| 21575 | 1 BELLS LANE | 31/03/2019 | 0 | 2 | 0 | 0.15 | NOT STARTED | |
| 21576 | 155 BALLYNAHINCH ROAD | 31/03/2019 | 1 | 28 | 0.05 | 1.43 | DEVELOPMENT ON-GOING | |
| 21577 | 85 ANTRIM ROAD | 31/03/2018 | 1 | 0 | 0.07 | 0.00 | COMPLETE | 31/03/2018 |
| 21582 | ADJACENT AND SE OF 20B GLENAVY ROAD | 31/03/2019 | 0 | 2 | 0 | 0.27 | NOT STARTED | |
| 21588 | LANDS APPROXIMATELY 100M SOUTH WEST OF 56 SAINTFIELD ROAD & APPROX 100M SOUTH EAST OF 147 BALLYNAHINCH ROAD | 31/03/2019 | 0 | 11 | 0 | 0.40 | NOT STARTED | |
| 21591 | ADJACENT NO. 3 CLONEVIN PARK | 31/03/2019 | 0 | 1 | 0 | 0.09 | NOT STARTED | |
| 21594 | 62 POND PARK ROAD | 31/03/2019 | 0 | 2 | 0 | 0.11 | NOT STARTED | |
| 21605 | LISBURN SQUARE HASLEMS LANE PRIMARY RETAIL CORE | 31/03/2019 | 0 | 7 | 0 | 0.06 | NOT STARTED | |

| Site Ref | Site Name | Date of Survey | Units Complete | Remaining Potential | Area Developed | Area Remaining | Development Status | Completion Date |
|-----------------|--|-----------------------|-----------------------|----------------------------|-----------------------|-----------------------|---------------------------|------------------------|
| 21606 | LANDS TO REAR OF NO. 88-94 HILLSBOROUGH OLD ROAD | 31/03/2019 | 0 | 2 | 0 | 0.08 | NOT STARTED | |
| 21607 | LANDS AT 3A-3B GRAHAM STREET | 31/03/2019 | 0 | 15 | 0 | 0.16 | NOT STARTED | |
| 21609 | SMYTH PATTERSON 18 MARKET SQUARE, WARDSBOROUGH ROAD & RAILWAY STREET | 31/03/2019 | 0 | 28 | 0 | 0.11 | NOT STARTED | |
| 21613 | LAND TO THE SOUTH OF 132 HILLSBOROUGH ROAD | 31/03/2019 | 0 | 2 | 0 | 0.13 | NOT STARTED | |
| 21615 | LANDS TO NORTH OF POND PARK CARE HOME 2 DERRIAGHY ROAD | 31/03/2019 | 0 | 2 | 0 | 0.16 | NOT STARTED | |
| 21616 | LANDS NW OF 11 EDGEHILL PARK | 31/03/2019 | 0 | 12 | 0 | 1.08 | NOT STARTED | |
| 21617 | SITE BETWEEN 140-146 HILLSBOROUGH OLD ROAD | 31/03/2019 | 0 | 7 | 0 | 0.63 | NOT STARTED | |
| 21629 | 111-115 HILLSBOROUGH ROAD | 31/03/2018 | 10 | 0 | 0.26 | 0.00 | COMPLETE | 31/03/2018 |
| 21630 | LANDS IMMEDIATELY TO THE NORTH OF MOUNT ROYAL AND TO THE EAST OF HOLLYBROOK HILL | 31/03/2018 | 5 | 0 | 0.18 | 0.00 | COMPLETE | 31/03/2018 |

| Site Ref | Site Name | Date of Survey | Units Complete | Remaining Potential | Area Developed | Area Remaining | Development Status | Completion Date |
|--------------------------|--------------------|-----------------------|-----------------------|----------------------------|-----------------------|-----------------------|---------------------------|------------------------|
| 21631 | 2-6 SEYMOUR STREET | 31/03/2018 | 21 | 0 | 0.09 | 0.00 | COMPLETE | 31/03/2018 |
| SETTLEMENT TOTALS | | | 8203 | 4259 | 324.38 | 150.43 | | |

Lisburn City Housing Monitor 2019



NORTHERN IRELAND LAND USE DATABASE

HOUSING SITES

DEVELOPMENT STATUS OF ALL MONITORABLE SITES IN
LISBURN GREATER URBAN AREA AS OF 31 MARCH 2019

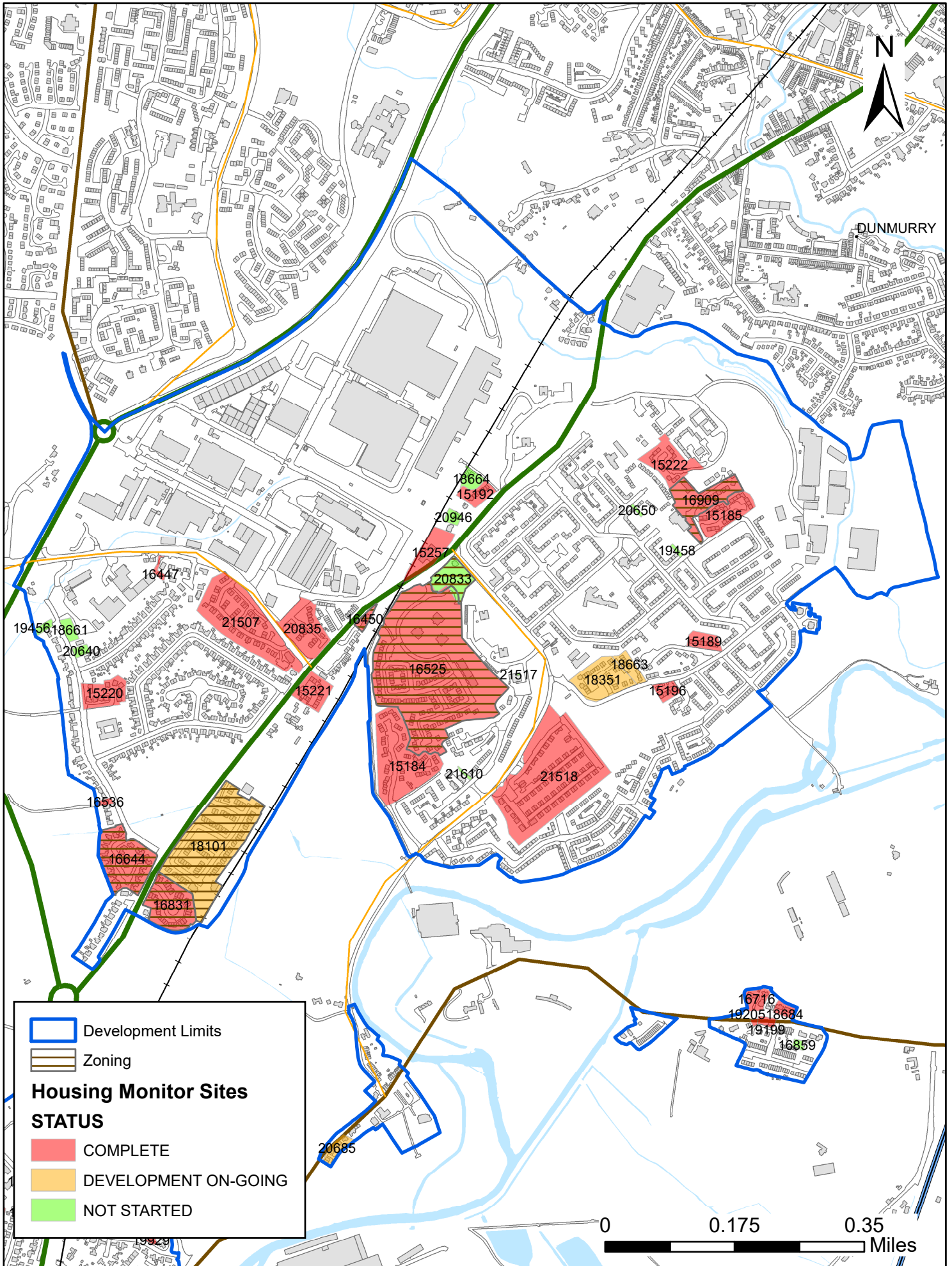
| Site Ref | Site Name | Date of Survey | Units Complete | Remaining Potential | Area Developed | Area Remaining | Development Status | Completion Date |
|----------------------|----------------|----------------|----------------|---------------------|----------------|----------------|--------------------|-----------------|
| 15184 7200 | RIVER COURT | 01/08/1997 | 67 | 0 | 1.76 | 0.00 | COMPLETE | 01/08/1997 |
| 15185 7201 | LARCH HILL | 01/08/1997 | 22 | 0 | 0.64 | 0.00 | COMPLETE | 01/08/1997 |
| 15189 7205 | BIRCH GREEN | 01/08/1997 | 10 | 0 | 0.24 | 0.00 | COMPLETE | 01/08/1997 |
| 15192 7208 | KINGSWAY | 01/08/1997 | 10 | 0 | 0.25 | 0.00 | COMPLETE | 01/08/1997 |
| 15196 7212 | WILLOW GARDENS | 01/08/1997 | 5 | 0 | 0.17 | 0.00 | COMPLETE | 01/08/1997 |
| 15220 7250 | MOSS SIDE MEWS | 01/08/1997 | 11 | 0 | 0.53 | 0.00 | COMPLETE | 01/08/1997 |
| 15221 7252 | AGHRIM COURT | 01/08/1997 | 13 | 0 | 0.43 | 0.00 | COMPLETE | 01/08/1997 |

| Site Ref | Site Name | Date of Survey | Units Complete | Remaining Potential | Area Developed | Area Remaining | Development Status | Completion Date |
|-----------------------|---|----------------|----------------|---------------------|----------------|----------------|--------------------|-----------------|
| 15222 7253 | SEYMOUR HILL | 01/08/1997 | 22 | 0 | 0.69 | 0.00 | COMPLETE | 01/08/1997 |
| 15257 7292 | KINGSWAY | 01/08/1997 | 1 | 0 | 0.52 | 0.00 | COMPLETE | 01/08/1997 |
| 16447 11277 | LANDS TO REAR AND WEST OF NO. 36 THE CUTTS | 01/08/2009 | 1 | 0 | 0.06 | 0.00 | COMPLETE | 01/08/2009 |
| 16450 11280 | 4 QUEENSWAY ML 02/01 | 01/08/2001 | 11 | 0 | 0.1 | 0.00 | COMPLETE | 01/08/2001 |
| 16525 11655 | FORTE POSTHOUSE, THE CONWAY 300 RED WOODS, KINGSWAY ML 02/18 | 01/08/2010 | 334 | 0 | 6.6 | 0.00 | COMPLETE | 01/08/2010 |
| 16536 11683 | 16 MOSSIDE ROAD | 01/08/2003 | 1 | 0 | 0.05 | 0.00 | COMPLETE | 01/08/2003 |
| 16644 12129 | MOSSIDE ROAD ML 02/12 | 01/08/2002 | 28 | 0 | 1.26 | 0.00 | COMPLETE | 01/08/2002 |
| 16831 12760 | 52 KILEATON PLACE, QUEENSWAY ML 02/11 | 01/08/2006 | 33 | 0 | 0.96 | 0.00 | COMPLETE | 01/08/2006 |
| 16909 13005 | LAND ADJACENT TO DUNMURRAY FREE PRESBYTERIAN CHURCH LARCH HILL ML 02/10 | 01/08/2005 | 15 | 0 | 0.86 | 0.00 | COMPLETE | 01/08/2005 |

| Site Ref | Site Name | Date of Survey | Units Complete | Remaining Potential | Area Developed | Area Remaining | Development Status | Completion Date |
|-----------------|---|-----------------------|-----------------------|----------------------------|-----------------------|-----------------------|---------------------------|------------------------|
| 18101 | FORMER STEWARTS SITE QUEENSWAY ML 03/08 | 31/03/2019 | 107 | 1 | 2.93 | 0.03 | DEVELOPMENT ON-GOING | |
| 18351 | REAR OF NO.4 5-7 KILMAKEE COTTAGES, WILLOW GARDENS | 31/03/2019 | 27 | 2 | 0.77 | 0.06 | DEVELOPMENT ON-GOING | |
| 18661 | 65 MOSSIDE ROAD, DERRIAGHY | 31/03/2019 | 0 | 5 | 0 | 0.13 | NOT STARTED | |
| 18663 | REAR OF 3 KILMAKEE COTTAGES, WILLOW GARDENS, DUNMURRY | 31/03/2019 | 5 | 20 | 0.04 | 0.17 | DEVELOPMENT ON-GOING | |
| 18664 | 283 & 285 KINGSWAY, DUNMURRY | 31/03/2019 | 0 | 3 | 0 | 0.16 | NOT STARTED | |
| 19456 | 64 MOSSIDE ROAD, DERRYAGHY, DUNMURRY | 31/03/2019 | 0 | 2 | 0 | 0.08 | NOT STARTED | |
| 19458 | ADJACENT TO 6 LARCH GROVE | 31/03/2019 | 0 | 1 | 0 | 0.03 | NOT STARTED | |
| 20640 | 61 MOSSIDE ROAD | 31/03/2019 | 0 | 4 | 0 | 0.07 | NOT STARTED | |
| 20650 | SITE ADJACENT 5 ELM CORNER | 31/03/2019 | 0 | 2 | 0 | 0.02 | NOT STARTED | |

| Site Ref | Site Name | Date of Survey | Units Complete | Remaining Potential | Area Developed | Area Remaining | Development Status | Completion Date |
|--------------------------|--|----------------|----------------|---------------------|----------------|----------------|--------------------|-----------------|
| 20833 | 300 KINGSWAY, KILMAKEE ML 03/04 | 31/03/2019 | 0 | 30 | 0 | 0.48 | NOT STARTED | |
| 20835 | FORMER J J HASLETT CHILL CHAMBER & DEEP FREEZE FACILITY, JUNCTION OF QUEENSWAY & THE CUTTS | 31/03/2015 | 19 | 0 | 0.86 | 0.00 | COMPLETE | 31/03/2015 |
| 20946 | 295 KINGSWAY ML 07/TS | 31/03/2019 | 0 | 3 | 0 | 0.10 | NOT STARTED | |
| 21507 | 20 THE CUTTS | 31/03/2018 | 60 | 0 | 2.08 | 0.00 | COMPLETE | 31/03/2018 |
| 21517 | 4B RIVERDALE HOUSE SEYMOUR HILL | 31/03/2019 | 0 | 1 | 0 | 0.01 | NOT STARTED | |
| 21518 | FORMER HIGH SCHOOL SITE RIVER ROAD | 31/03/2019 | 98 | 0 | 3.76 | 0.00 | COMPLETE | 31/03/2019 |
| 21610 | ADJACENT TO 12 GLENWOOD PARK | 31/03/2019 | 0 | 1 | 0 | 0.02 | NOT STARTED | |
| SETTLEMENT TOTALS | | | 900 | 75 | 25.56 | 1.36 | | |

Lisburn Greater Urban Area Housing Monitor 2019



NORTHERN IRELAND LAND USE DATABASE

HOUSING SITES

DEVELOPMENT STATUS OF ALL MONITORABLE SITES IN
CASTLEREAGH GREATER URBAN AREA AS OF 31 MARCH
2019

| Site Ref | Site Name | Date of Survey | Units Complete | Remaining Potential | Area Developed | Area Remaining | Development Status | Completion Date |
|----------|---|----------------|----------------|---------------------|----------------|----------------|--------------------|-----------------|
| 539 | 16 ROBBS ROAD, DUNDONALD | 01/08/1997 | 3 | 0 | 0.1 | 0.00 | COMPLETE | 01/08/1997 |
| 541 | PURDYSBURN ROAD | 01/08/1997 | 100 | 0 | 3.71 | 0.00 | COMPLETE | 01/08/1997 |
| 543 | 3 GRAND PRIX PARK, DUNDONALD | 01/08/1999 | 6 | 0 | 0.4 | 0.00 | COMPLETE | 01/08/1999 |
| 544 | GARLAND GREEN, ADJACENT TO GARLAND HILL | 01/08/1997 | 10 | 0 | 0.67 | 0.00 | COMPLETE | 01/08/1997 |
| 546 | SAINTFIELD ROAD, NEWTOWNBRED A | 01/08/1997 | 271 | 0 | 11.41 | 0.00 | COMPLETE | 01/08/1997 |
| 547 | GARLAND HILL, MANSE ROAD | 01/08/1997 | 34 | 0 | 1.95 | 0.00 | COMPLETE | 01/08/1997 |
| 548 | BALLYORAN, REAR OF QUARRY INN | 01/08/1997 | 289 | 0 | 12.56 | 0.00 | COMPLETE | 01/08/1997 |

| Site Ref | Site Name | Date of Survey | Units Complete | Remaining Potential | Area Developed | Area Remaining | Development Status | Completion Date |
|-----------------|--|-----------------------|-----------------------|----------------------------|-----------------------|-----------------------|---------------------------|------------------------|
| 550 | PHASE 6 GREER PARK | 01/08/1997 | 32 | 0 | 1.17 | 0.00 | COMPLETE | 01/08/1997 |
| 553 | 77 BEECHILL ROAD | 31/03/2019 | 0 | 3 | 0 | 0.16 | NOT STARTED | |
| 554 | SITES 69-71 & 124-133 GREENWOOD GLEN | 01/08/1997 | 49 | 0 | 1.82 | 0.00 | COMPLETE | 01/08/1997 |
| 556 | GARLAND HILL, MANSE ROAD | 01/08/1997 | 80 | 0 | 5.62 | 0.00 | COMPLETE | 01/08/1997 |
| 557 | BALLYMACONAGHY ROAD | 31/03/2019 | 196 | 6 | 9.86 | 0.18 | DEVELOPMENT ON-GOING | |
| 558 | BEECHILL ROAD MCH 04/11 | 31/03/2019 | 0 | 37 | 0 | 1.49 | NOT STARTED | |
| 561 | LANDS N W OF KNOCKBRAKEN HOUSE BALLYMACONAGHY ROAD | 01/08/1999 | 99 | 0 | 4.94 | 0.00 | COMPLETE | 01/08/1999 |
| 562 | ADJACENT TO 8 BEECHILL ROAD | 01/08/1999 | 1 | 0 | 0.17 | 0.00 | COMPLETE | 01/08/1999 |
| 565 | BALLYREGAN ROAD, DUNDONALD | 01/08/1997 | 284 | 0 | 14.2 | 0.00 | COMPLETE | 01/08/1997 |

| Site Ref | Site Name | Date of Survey | Units Complete | Remaining Potential | Area Developed | Area Remaining | Development Status | Completion Date |
|-----------------|--|-----------------------|-----------------------|----------------------------|-----------------------|-----------------------|---------------------------|------------------------|
| 568 | THE PINES, BEECHILL, PURDYSBURN ROAD | 01/08/1997 | 82 | 0 | 8.44 | 0.00 | COMPLETE | 01/08/1997 |
| 570 | DUNLADY ROAD, DUNDONALD | 01/08/2001 | 180 | 0 | 7.32 | 0.00 | COMPLETE | 01/08/2001 |
| 574 | PHASE 2 GREER PARK | 01/08/1997 | 13 | 0 | 0.81 | 0.00 | COMPLETE | 01/08/1997 |
| 576 | PHASE 4 GREER PARK | 01/08/1997 | 36 | 0 | 1.43 | 0.00 | COMPLETE | 01/08/1997 |
| 577 | LAMBERT COURT, DUNLADY ROAD | 01/08/1997 | 112 | 0 | 7.82 | 0.00 | COMPLETE | 01/08/1997 |
| 583 | PHASE 2 ROYAL LODGE, PURDYSBURN ROAD | 01/08/2013 | 114 | 0 | 8.6 | 0.00 | COMPLETE | 01/08/2013 |
| 589 | LAND OFF PURDYSBURN ROAD | 01/08/2000 | 115 | 0 | 5.3 | 0.00 | COMPLETE | 01/08/2000 |
| 596 | 1 GALWAY PARK MCH 02/05 | 01/08/2000 | 20 | 0 | 0.23 | 0.00 | COMPLETE | 01/08/2000 |
| 597 | REAR OF 70-90 MOUNT MICHAEL PARK MCH 02/19 | 01/08/1999 | 22 | 0 | 1.03 | 0.00 | COMPLETE | 01/08/1999 |

| Site Ref | Site Name | Date of Survey | Units Complete | Remaining Potential | Area Developed | Area Remaining | Development Status | Completion Date |
|-----------------|--|-----------------------|-----------------------|----------------------------|-----------------------|-----------------------|---------------------------|------------------------|
| 598 | REAR OF 20 CAIRNSHILL ROAD | 01/08/2001 | 1 | 0 | 0.11 | 0.00 | COMPLETE | 01/08/2001 |
| 599 | 981 UPPER NEWTOWNARDS ROAD MCH 02/01 | 01/08/2001 | 17 | 0 | 0.15 | 0.00 | COMPLETE | 01/08/2001 |
| 600 | 6 CAIRNSHILL ROAD | 01/08/1999 | 2 | 0 | 0.07 | 0.00 | COMPLETE | 01/08/1999 |
| 604 | ADJACENT TO 27 BREDAS GARDENS | 01/08/2002 | 2 | 0 | 0.03 | 0.00 | COMPLETE | 01/08/2002 |
| 606 | LANDS ADJACENT TO DUNDONALD ELIM PENTECOSTAL CHURCH EAST LINK ROAD MCH 08/TS | 01/08/2001 | 5 | 0 | 0.15 | 0.00 | COMPLETE | 01/08/2001 |
| 611 | PHASE 7 GREER PARK | 01/08/1997 | 22 | 0 | 1.34 | 0.00 | COMPLETE | 01/08/1997 |
| 612 | 53 OLD DUNDONALD ROAD MCH 05/TS | 01/08/2003 | 7 | 0 | 0.2 | 0.00 | COMPLETE | 01/08/2003 |
| 614 | 34 BREDAS GARDENS | 01/08/1997 | 2 | 0 | 0.03 | 0.00 | COMPLETE | 01/08/1997 |
| 615 | ADJACENT TO 2 BEECHILL ROAD | 01/08/1999 | 2 | 0 | 0.15 | 0.00 | COMPLETE | 01/08/1999 |

| Site Ref | Site Name | Date of Survey | Units Complete | Remaining Potential | Area Developed | Area Remaining | Development Status | Completion Date |
|-----------------|---------------------------------------|-----------------------|-----------------------|----------------------------|-----------------------|-----------------------|---------------------------|------------------------|
| 617 | 180 NEWTOWNBREDA ROAD MCH 02/15 | 01/08/2001 | 63 | 0 | 1.23 | 0.00 | COMPLETE | 01/08/2001 |
| 618 | PHASE 3 ROYAL LODGE, PURDYSBURN ROAD. | 01/08/1997 | 21 | 0 | 1.71 | 0.00 | COMPLETE | 01/08/1997 |
| 622 | 4 GRAHAMS BRIDGE ROAD | 01/08/1997 | 2 | 0 | 0.1 | 0.00 | COMPLETE | 01/08/1997 |
| 624 | PHASE 3 GREENWOOD GLEN | 01/08/1998 | 46 | 0 | 1.55 | 0.00 | COMPLETE | 01/08/1998 |
| 625 | REAR OF 54-70 MOUNT MICHAEL PARK | 01/08/2000 | 22 | 0 | 1.14 | 0.00 | COMPLETE | 01/08/2000 |
| 626 | PHASE 8 GREER PARK, NEWTOWNBREDA ROAD | 01/08/1997 | 16 | 0 | 1.02 | 0.00 | COMPLETE | 01/08/1997 |
| 628 | 69 NEWTOWNBREDA ROAD | 01/08/1998 | 8 | 0 | 0.36 | 0.00 | COMPLETE | 01/08/1998 |
| 631 | 10 GRANSHA ROAD MCH 14/TS | 01/08/2000 | 4 | 0 | 0.25 | 0.00 | COMPLETE | 01/08/2000 |
| 633 | 98 COMBER ROAD MCH 11/TS | 01/08/2003 | 4 | 0 | 0.15 | 0.00 | COMPLETE | 01/08/2003 |

| Site Ref | Site Name | Date of Survey | Units Complete | Remaining Potential | Area Developed | Area Remaining | Development Status | Completion Date |
|-----------------|---|-----------------------|-----------------------|----------------------------|-----------------------|-----------------------|---------------------------|------------------------|
| 634 | PHASE 9 GREER PARK | 01/08/1998 | 22 | 0 | 1.07 | 0.00 | COMPLETE | 01/08/1998 |
| 639 | 366-369 GRANGEWOOD MANOR | 01/08/1998 | 4 | 0 | 0.15 | 0.00 | COMPLETE | 01/08/1998 |
| 11425 | CROFT HILL MCH 02/15 | 01/08/2005 | 14 | 0 | 0.65 | 0.00 | COMPLETE | 01/08/2005 |
| 11433 | 1 CUMBERLAND DRIVE | 01/08/1999 | 3 | 0 | 0.09 | 0.00 | COMPLETE | 01/08/1999 |
| 11464 | LAND AT MILL MOUNT ROAD MCH 02/14 | 01/08/2000 | 20 | 0 | 1.23 | 0.00 | COMPLETE | 01/08/2000 |
| 11468 | LAND AT MILLMOUNT MCH 03/06 | 31/03/2019 | 886 | 343 | 66.9 | 25.90 | DEVELOPMENT ON-GOING | |
| 11470 | LAND AT KNOCKBRACKEN RD & BALLYMACONAGHY RD MCH 03/05 | 31/03/2019 | 362 | 147 | 25.73 | 10.45 | DEVELOPMENT ON-GOING | |
| 11735 | 22 BALLYHANWOOD ROAD | 01/08/2000 | 1 | 0 | 0.55 | 0.00 | COMPLETE | 01/08/2000 |
| 11956 | 35 CHURCH ROAD MCH 27/TS | 01/08/2004 | 3 | 0 | 0.12 | 0.00 | COMPLETE | 01/08/2004 |

| Site Ref | Site Name | Date of Survey | Units Complete | Remaining Potential | Area Developed | Area Remaining | Development Status | Completion Date |
|-----------------|---|-----------------------|-----------------------|----------------------------|-----------------------|-----------------------|---------------------------|------------------------|
| 11968 | 2 BEECHILL PARK EAST MCH 12/TS | 01/08/2003 | 4 | 0 | 0.09 | 0.00 | COMPLETE | 01/08/2003 |
| 11969 | LAND TO THE REAR OF 2-8 NEWTOWN PARK | 01/08/2002 | 1 | 0 | 0.02 | 0.00 | COMPLETE | 01/08/2002 |
| 11970 | LAND TO THE REAR OF 28-30 NEWTOWNBREDA ROAD | 01/08/2000 | 1 | 0 | 0.08 | 0.00 | COMPLETE | 01/08/2000 |
| 11971 | LAND TO THE NORTH OF 9 BALLYMACONAGHY ROAD | 01/08/2003 | 1 | 0 | 0.15 | 0.00 | COMPLETE | 01/08/2003 |
| 11978 | 125-127 COMBER ROAD MCH 02/11 | 01/08/2002 | 14 | 0 | 0.43 | 0.00 | COMPLETE | 01/08/2002 |
| 11982 | PLOTS 1-28 & 38-40 STRONE PARK MCH 02/16 | 01/08/2001 | 36 | 0 | 0.89 | 0.00 | COMPLETE | 01/08/2001 |
| 11987 | LAND TO THE REAR OF 92 COMBER ROAD | 01/08/2004 | 1 | 0 | 0.04 | 0.00 | COMPLETE | 01/08/2004 |
| 12100 | SITE ADJACENT TO 8 MOUNT MICHAEL GROVE | 01/08/2008 | 2 | 0 | 0.05 | 0.00 | COMPLETE | 01/08/2008 |
| 12105 | 70 GALWAY PARK | 01/08/2001 | 2 | 0 | 0.086 | 0.00 | COMPLETE | 01/08/2001 |

| Site Ref | Site Name | Date of Survey | Units Complete | Remaining Potential | Area Developed | Area Remaining | Development Status | Completion Date |
|-----------------|--|-----------------------|-----------------------|----------------------------|-----------------------|-----------------------|---------------------------|------------------------|
| 12106 | 10 ROBB'S ROAD | 01/08/2003 | 2 | 0 | 0.06 | 0.00 | COMPLETE | 01/08/2003 |
| 12107 | 131 COMBER ROAD | 01/08/2001 | 1 | 0 | 0.1 | 0.00 | COMPLETE | 01/08/2001 |
| 12140 | ADJACENT TO WEST SIDE OF 8 MILLMOUNT ROAD MCH 16/TS | 01/08/2005 | 8 | 0 | 0.4 | 0.00 | COMPLETE | 01/08/2005 |
| 12153 | 4 MYRTLEDENE DRIVE | 01/08/2006 | 1 | 0 | 0.059 | 0.00 | COMPLETE | 01/08/2006 |
| 12155 | PLAYING FIELDS EAST LINK ROAD MCH 02/26 | 01/08/2005 | 91 | 0 | 2.32 | 0.00 | COMPLETE | 01/08/2005 |
| 12193 | 11 CLIVEDEN CRESCENT | 01/08/2004 | 1 | 0 | 0.11 | 0.00 | COMPLETE | 01/08/2004 |
| 12194 | 1 QUARRY COTTAGES QUARRY LANE | 01/08/2006 | 1 | 0 | 0.014 | 0.00 | COMPLETE | 01/08/2006 |
| 12196 | 350 SAINTFIELD ROAD MCH 04/05 | 31/03/2019 | 0 | 20 | 0 | 0.45 | NOT STARTED | |
| 12266 | REAR OF BEECHILL INDUSTRIAL ESTATE CEDARHURST ROAD MCH 09/TS | 01/08/2005 | 5 | 0 | 0.44 | 0.00 | COMPLETE | 01/08/2005 |

| Site Ref | Site Name | Date of Survey | Units Complete | Remaining Potential | Area Developed | Area Remaining | Development Status | Completion Date |
|-----------------|--|-----------------------|-----------------------|----------------------------|-----------------------|-----------------------|---------------------------|------------------------|
| 12297 | CAIRNSHILL | 31/03/2019 | 246 | 3 | 9.5 | 0.11 | DEVELOPMENT ON-GOING | |
| 12302 | HANWOOD HOUSE 125 OLD DUNDONALD ROAD MCH 03/03 | 31/03/2019 | 5 | 39 | 0.1 | 0.78 | DEVELOPMENT ON-GOING | |
| 12304 | BETWEEN 10 AND 16 GRANSHA ROAD | 01/08/2002 | 2 | 0 | 0.06 | 0.00 | COMPLETE | 01/08/2002 |
| 12306 | 159 COMBER ROAD | 01/08/2003 | 2 | 0 | 0.04 | 0.00 | COMPLETE | 01/08/2003 |
| 12307 | 15 GALWAY PARK MCH 03/01 | 31/03/2015 | 12 | 0 | 0.15 | 0.00 | COMPLETE | 31/03/2015 |
| 12308 | 5 BALLYREGAN ROAD | 01/08/2004 | 6 | 0 | 0.03 | 0.00 | COMPLETE | 01/08/2004 |
| 12309 | SIDE GARDEN OF 10 DUNLADY ROAD | 01/08/2002 | 5 | 0 | 0.09 | 0.00 | COMPLETE | 01/08/2002 |
| 12312 | 2 BEECHILL ROAD MCH 02/TS | 01/08/2002 | 7 | 0 | 0.16 | 0.00 | COMPLETE | 01/08/2002 |
| 12319 | 1 & 2 SANDYMOUNT, CUMBERLAND ROAD MCH 13/TS | 01/08/2003 | 6 | 0 | 0.13 | 0.00 | COMPLETE | 01/08/2003 |

| Site Ref | Site Name | Date of Survey | Units Complete | Remaining Potential | Area Developed | Area Remaining | Development Status | Completion Date |
|-----------------|---|-----------------------|-----------------------|----------------------------|-----------------------|-----------------------|---------------------------|------------------------|
| 12321 | ADJACENT TO 3 & 2-23 MYRTLEDENE DRIVE / MYRTLEDENE ROAD MCH 18/TS | 01/08/2006 | 7 | 0 | 0.43 | 0.00 | COMPLETE | 01/08/2006 |
| 12325 | 16B COMBER ROAD MCH 02/03 | 01/08/2002 | 16 | 0 | 0.19 | 0.00 | COMPLETE | 01/08/2002 |
| 12448 | LAND TO THE NORTH OF 15 OLD SAINTFIELD ROAD | 01/08/2004 | 1 | 0 | 0.11 | 0.00 | COMPLETE | 01/08/2004 |
| 12678 | 32 & 34 OLD DUNDONALD ROAD MCH 24/TS | 31/03/2016 | 15 | 0 | 0.29 | 0.00 | COMPLETE | 31/03/2016 |
| 12679 | REAR GARDEN AT NO. 32 NEWTOWNBREDA ROAD MCH 28/TS | 01/08/2004 | 1 | 0 | 0.15 | 0.00 | COMPLETE | 01/08/2004 |
| 12680 | 86 BEECHILL ROAD | 31/03/2019 | 0 | 1 | 0 | 0.13 | NOT STARTED | |
| 12692 | 23-25 GRANSHA ROAD DUNDONALD MCH 04/TS | 01/08/2006 | 9 | 0 | 0.37 | 0.00 | COMPLETE | 01/08/2006 |
| 12693 | 1 REAVILLE PARK | 01/08/2003 | 2 | 0 | 0.06 | 0.00 | COMPLETE | 01/08/2003 |
| 12770 | 8-10 GRAHAMSBRIDGE ROAD MCH 02/10 | 01/08/2008 | 13 | 0 | 0.4 | 0.00 | COMPLETE | 01/08/2008 |

| Site Ref | Site Name | Date of Survey | Units Complete | Remaining Potential | Area Developed | Area Remaining | Development Status | Completion Date |
|-----------------|---|-----------------------|-----------------------|----------------------------|-----------------------|-----------------------|---------------------------|------------------------|
| 12771 | LANDS TO THE REAR OF NO 57 OLD DUNDONALD ROAD MCH 10/TS | 01/08/2005 | 4 | 0 | 0.33 | 0.00 | COMPLETE | 01/08/2005 |
| 12802 | 36 CHURCH ROAD MCH 20/TS | 01/08/2006 | 3 | 0 | 0.1 | 0.00 | COMPLETE | 01/08/2006 |
| 12929 | LAND ADJACENT TO 2 CARROWREAGH GARDENS | 31/03/2019 | 0 | 1 | 0 | 0.05 | NOT STARTED | |
| 12970 | LAND ADJACENT TO 4 OLD DUNDONALD ROAD | 01/08/2007 | 1 | 0 | 0.05 | 0.00 | COMPLETE | 01/08/2007 |
| 12971 | LANDS TO REAR OF 63 DUNDONALD ROAD | 01/08/2005 | 3 | 0 | 0.19 | 0.00 | COMPLETE | 01/08/2005 |
| 12980 | 188 NEWTOWNBREDA ROAD MCH 34/TS | 01/08/2006 | 3 | 0 | 0.14 | 0.00 | COMPLETE | 01/08/2006 |
| 12982 | GARDEN TO SIDE OF 67 NEWTON PARK | 01/08/2009 | 1 | 0 | 0.07 | 0.00 | COMPLETE | 01/08/2009 |
| 12983 | 164 NEWTOWNBREDA ROAD | 31/03/2019 | 0 | 2 | 0 | 0.07 | NOT STARTED | |
| 13202 | 7 BALLYREGAN ROAD | 01/08/2008 | 4 | 0 | 0.045 | 0.00 | COMPLETE | 01/08/2008 |

| Site Ref | Site Name | Date of Survey | Units Complete | Remaining Potential | Area Developed | Area Remaining | Development Status | Completion Date |
|-----------------|--|-----------------------|-----------------------|----------------------------|-----------------------|-----------------------|---------------------------|------------------------|
| 13203 | 49 & 51 SAINTFIELD ROAD MCH 31/TS | 01/08/2010 | 8 | 0 | 0.39 | 0.00 | COMPLETE | 01/08/2010 |
| 13221 | 294A SAINTFIELD ROAD | 01/08/2005 | 2 | 0 | 0.012 | 0.00 | COMPLETE | 01/08/2005 |
| 13240 | 57 LENAGHAN PARK | 01/08/2009 | 2 | 0 | 0.09 | 0.00 | COMPLETE | 01/08/2009 |
| 13246 | ELIM PENTECOSTAL CHURCH YOUTH HALL GRAND PRIX PARK | 01/08/2005 | 6 | 0 | 0.17 | 0.00 | COMPLETE | 01/08/2005 |
| 13249 | 29 FERNDENE PARK | 01/08/2008 | 4 | 0 | 0.285 | 0.00 | COMPLETE | 01/08/2008 |
| 13250 | 5 -7 OLD SAINTFIELD ROAD | 01/08/2005 | 1 | 0 | 0.011 | 0.00 | COMPLETE | 01/08/2005 |
| 13272 | SITE ADJACENT TO 39 OLD DUNDONALD ROAD | 01/08/2005 | 1 | 0 | 0.034 | 0.00 | COMPLETE | 01/08/2005 |
| 13276 | SITE ADJACENT TO 43 BALLYREGAN ROAD MCH 33/TS | 31/03/2019 | 3 | 2 | 0.17 | 0.06 | DEVELOPMENT ON-GOING | |
| 13277 | 12 GRAHAMSBRIDGE ROAD | 31/03/2016 | 6 | 0 | 0.202 | 0.00 | COMPLETE | 31/03/2016 |

| Site Ref | Site Name | Date of Survey | Units Complete | Remaining Potential | Area Developed | Area Remaining | Development Status | Completion Date |
|----------|---|----------------|----------------|---------------------|----------------|----------------|----------------------|-----------------|
| 13278 | 70 CHURCH ROAD | 01/08/2008 | 13 | 0 | 0.355 | 0.00 | COMPLETE | 01/08/2008 |
| 13284 | LAND ADJACENT TO 16 KNOCKBRACKEN ROAD MCH 04/10 | 31/03/2019 | 0 | 38 | 0 | 1.53 | NOT STARTED | |
| 17283 | 16-20 GRAHAMSBRIDGE ROAD | 31/03/2019 | 30 | 2 | 0.62 | 0.04 | DEVELOPMENT ON-GOING | |
| 17284 | TO THE REAR OF 310 COMBER ROAD | 31/03/2019 | 0 | 1 | 0 | 0.09 | NOT STARTED | |
| 17285 | 72-80 DRUMADOON DRIVE AND 1-5 BALLYBEEN PARK MCH 02/12 | 01/08/2008 | 54 | 0 | 0.54 | 0.00 | COMPLETE | 01/08/2008 |
| 17286 | GARDEN TO THE REAR OF 34 NEWTOWNBREDA ROAD | 01/08/2005 | 4 | 0 | 0.07 | 0.00 | COMPLETE | 01/08/2005 |
| 18088 | FORMER ROADS SERVICE DEPOT NEWTOWNBREDA ROAD MCH 02/23 | 31/03/2019 | 39 | 5 | 1 | 0.26 | DEVELOPMENT ON-GOING | |
| 18090 | FORSTER GREEN HOSPITAL UPPER KNOCKBREDA ROAD MCH 12 MIXED USE | 31/03/2019 | 0 | 30 | 0 | 2.54 | NOT STARTED | |
| 18224 | REAR GARDENS OF 41-65 GRANSHA ROAD | 31/03/2019 | 36 | 2 | 1.1 | 0.07 | DEVELOPMENT ON-GOING | |

| Site Ref | Site Name | Date of Survey | Units Complete | Remaining Potential | Area Developed | Area Remaining | Development Status | Completion Date |
|-----------------|--------------------------------------|-----------------------|-----------------------|----------------------------|-----------------------|-----------------------|---------------------------|------------------------|
| 18225 | 804 UPPER NEWTOWNARDS ROAD | 31/03/2019 | 1 | 3 | 0.02 | 0.06 | DEVELOPMENT ON-GOING | |
| 18226 | 67 GRANSHA ROAD | 01/08/2009 | 1 | 0 | 0.174 | 0.00 | COMPLETE | 01/08/2009 |
| 18227 | 39 & 41 OLD DUNDONALD ROAD | 01/08/2006 | 1 | 0 | 0.083 | 0.00 | COMPLETE | 01/08/2006 |
| 18228 | 18 OLD DUNDONALD ROAD | 31/03/2019 | 9 | 14 | 0.62 | 0.18 | DEVELOPMENT ON-GOING | |
| 18229 | REAR OF 39 & 41 OLD DUNDONALD ROAD | 01/08/2006 | 5 | 0 | 0.142 | 0.00 | COMPLETE | 01/08/2006 |
| 18230 | REAR OF 17 - 23 FERNDENE PARK | 31/03/2019 | 0 | 6 | 0 | 0.24 | NOT STARTED | |
| 18232 | QUARRY CORNER UPPER NEWTOWNARDS ROAD | 31/03/2019 | 12 | 29 | 0.5 | 1.21 | DEVELOPMENT ON-GOING | |
| 18233 | 12A COMBER ROAD | 01/08/2008 | 3 | 0 | 0.063 | 0.00 | COMPLETE | 01/08/2008 |
| 18234 | 104-118 COMBER ROAD | 31/03/2019 | 8 | 0 | 0.48 | 0.00 | COMPLETE | 31/03/2019 |

| Site Ref | Site Name | Date of Survey | Units Complete | Remaining Potential | Area Developed | Area Remaining | Development Status | Completion Date |
|-----------------|-------------------------------------|-----------------------|-----------------------|----------------------------|-----------------------|-----------------------|---------------------------|------------------------|
| 18235 | 274 COMBER ROAD | 31/03/2019 | 0 | 1 | 0 | 0.07 | NOT STARTED | |
| 18236 | 292 COMBER ROAD | 31/03/2019 | 0 | 3 | 0 | 0.24 | NOT STARTED | |
| 18240 | 183 SAINTFIELD ROAD | 01/08/2007 | 4 | 0 | 0.195 | 0.00 | COMPLETE | 01/08/2007 |
| 18241 | 182 SAINTFIELD ROAD | 01/08/2006 | 3 | 0 | 0.071 | 0.00 | COMPLETE | 01/08/2006 |
| 18245 | 43 CAIRNSHILL ROAD | 01/08/2006 | 2 | 0 | 0.23 | 0.00 | COMPLETE | 01/08/2006 |
| 18370 | 55 BREDA PARK | 01/08/2007 | 1 | 0 | 0.02 | 0.00 | COMPLETE | 01/08/2007 |
| 18813 | 1027 TO 1035 UPPER NEWTOWNARDS ROAD | 31/03/2019 | 0 | 32 | 0 | 0.29 | NOT STARTED | |
| 18815 | 1 FOURWINDS AVENUE | 01/08/2011 | 5 | 0 | 0.083 | 0.00 | COMPLETE | 01/08/2011 |
| 18818 | 2 CARNBRAE AVENUE | 01/08/2010 | 1 | 0 | 0.02 | 0.00 | COMPLETE | 01/08/2010 |

| Site Ref | Site Name | Date of Survey | Units Complete | Remaining Potential | Area Developed | Area Remaining | Development Status | Completion Date |
|-----------------|---|-----------------------|-----------------------|----------------------------|-----------------------|-----------------------|---------------------------|------------------------|
| 18819 | 37A OLD SAINTFIELD ROAD | 31/03/2015 | 1 | 0 | 0.04 | 0.00 | COMPLETE | 31/03/2015 |
| 18822 | 4 WINDRUSH AVENUE | 01/08/2009 | 1 | 0 | 0.026 | 0.00 | COMPLETE | 01/08/2009 |
| 18829 | REAR OF 19 BREDA PARK | 31/03/2015 | 1 | 0 | 0.02 | 0.00 | COMPLETE | 31/03/2015 |
| 18830 | SITE AT BRENNAN PARK ARDNOE AVENUE MCH 02/17 | 01/08/2007 | 11 | 0 | 0.93 | 0.00 | COMPLETE | 01/08/2007 |
| 18831 | REAR OF 94 COMBER ROAD | 31/03/2015 | 4 | 0 | 0.087 | 0.00 | COMPLETE | 31/03/2015 |
| 18834 | 219 AND 221 SAINTFIELD ROAD | 31/03/2019 | 12 | 9 | 0.16 | 0.13 | DEVELOPMENT ON-GOING | |
| 18842 | 7 TO 37 ARDNOE AVENUE BALLYBEEN | 01/08/2008 | 12 | 0 | 0.404 | 0.00 | COMPLETE | 01/08/2008 |
| 18843 | 22 TO 24 COMBER ROAD CHURCH QUARTER | 01/08/2013 | 18 | 0 | 0.13 | 0.00 | COMPLETE | 01/08/2013 |
| 18846 | 9 GALWAY DRIVE | 31/03/2018 | 12 | 0 | 0.22 | 0.00 | COMPLETE | 31/03/2018 |

| Site Ref | Site Name | Date of Survey | Units Complete | Remaining Potential | Area Developed | Area Remaining | Development Status | Completion Date |
|-----------------|----------------------------------|-----------------------|-----------------------|----------------------------|-----------------------|-----------------------|---------------------------|------------------------|
| 18847 | 40 GLENHOLM PARK | 01/08/2012 | 1 | 0 | 0.05 | 0.00 | COMPLETE | 01/08/2012 |
| 18848 | 14 MOUNT MICHAEL DRIVE | 31/03/2019 | 0 | 1 | 0 | 0.08 | NOT STARTED | |
| 18850 | 129 COMBER ROAD | 01/08/2008 | 10 | 0 | 0.211 | 0.00 | COMPLETE | 01/08/2008 |
| 18860 | 103 TO 107 SAINTFIELD ROAD | 31/03/2019 | 0 | 6 | 0 | 0.09 | NOT STARTED | |
| 19611 | 38-46 OLD DUNDONALD ROAD | 31/03/2016 | 17 | 0 | 0.49 | 0.00 | COMPLETE | 31/03/2016 |
| 19622 | 133A COMBER ROAD | 31/03/2019 | 0 | 3 | 0 | 0.26 | NOT STARTED | |
| 19628 | REAR OF 180 SAINTFIELD ROAD | 31/03/2019 | 0 | 1 | 0 | 0.02 | NOT STARTED | |
| 19629 | 116 CUMBERLAND ROAD | 01/08/2012 | 12 | 0 | 0.15 | 0.00 | COMPLETE | 01/08/2012 |
| 19630 | SIDE GARDEN OF 1 BROOKLANDS PARK | 31/03/2019 | 0 | 1 | 0 | 0.04 | NOT STARTED | |

| Site Ref | Site Name | Date of Survey | Units Complete | Remaining Potential | Area Developed | Area Remaining | Development Status | Completion Date |
|-----------------|---|-----------------------|-----------------------|----------------------------|-----------------------|-----------------------|---------------------------|------------------------|
| 19631 | 28 BEECHILL PARK SOUTH | 31/03/2019 | 0 | 1 | 0 | 0.04 | NOT STARTED | |
| 19634 | 18 COTSWOLD AVENUE PLUS PART GARDEN AT 1 CHARTWELL PARK | 01/08/2009 | 3 | 0 | 0.08 | 0.00 | COMPLETE | 01/08/2009 |
| 19635 | LAND AT ISLAY GARDENS | 31/03/2019 | 0 | 8 | 0 | 0.13 | NOT STARTED | |
| 19640 | 190 NEWTOWNBRED A ROAD | 31/03/2019 | 0 | 2 | 0 | 0.13 | NOT STARTED | |
| 19642 | 26-28 GLENEAGLES GARDENS | 01/08/2009 | 12 | 0 | 0.35 | 0.00 | COMPLETE | 01/08/2009 |
| 20030 | 6-12 BRED A PARK | 01/08/2010 | 34 | 0 | 0.48 | 0.00 | COMPLETE | 01/08/2010 |
| 20045 | 70 BEECHILL PARK WEST | 31/03/2019 | 0 | 1 | 0 | 0.07 | NOT STARTED | |
| 20046 | KNOCKBRACKEN HEALTHCARE PARK SAINTFIELD ROAD | 01/08/2009 | 22 | 0 | 0.73 | 0.00 | COMPLETE | 01/08/2009 |
| 20048 | 17 + 19 CAIRNSHILL AVENUE | 31/03/2019 | 1 | 2 | 0.056 | 0.11 | DEVELOPMENT ON-GOING | |

| Site Ref | Site Name | Date of Survey | Units Complete | Remaining Potential | Area Developed | Area Remaining | Development Status | Completion Date |
|-----------------|-----------------------------------|-----------------------|-----------------------|----------------------------|-----------------------|-----------------------|---------------------------|------------------------|
| 20058 | SITE ADJACENT TO 2 CUMNOCK WALK | 01/08/2009 | 1 | 0 | 0.01 | 0.00 | COMPLETE | 01/08/2009 |
| 20061 | REAR GARDEN 65 OLD DUNDONALD ROAD | 31/03/2019 | 0 | 1 | 0 | 0.07 | NOT STARTED | |
| 20062 | 32 GRAND PRIX PARK | 31/03/2019 | 1 | 1 | 0.05 | 0.06 | DEVELOPMENT ON-GOING | |
| 20064 | 66 CHURCH ROAD | 31/03/2019 | 0 | 11 | 0 | 0.26 | NOT STARTED | |
| 20065 | 33-37 GRANSHA ROAD | 31/03/2018 | 12 | 0 | 0.73 | 0.00 | COMPLETE | 31/03/2018 |
| 20066 | 42-52 GRANSHA ROAD | 31/03/2019 | 2 | 13 | 0.12 | 0.77 | DEVELOPMENT ON-GOING | |
| 20067 | 31 & 33 OLD DUNDONALD ROAD | 31/03/2018 | 5 | 0 | 0.13 | 0.00 | COMPLETE | 31/03/2018 |
| 20068 | 99-107 COMBER ROAD | 31/03/2019 | 6 | 22 | 0.09 | 0.34 | DEVELOPMENT ON-GOING | |
| 20069 | 155 & 157 COMBER ROAD | 31/03/2019 | 0 | 2 | 0 | 0.08 | NOT STARTED | |

| Site Ref | Site Name | Date of Survey | Units Complete | Remaining Potential | Area Developed | Area Remaining | Development Status | Completion Date |
|-----------------|---|-----------------------|-----------------------|----------------------------|-----------------------|-----------------------|---------------------------|------------------------|
| 20074 | 58 OLD DUNDONALD ROAD | 31/03/2019 | 0 | 5 | 0 | 0.16 | NOT STARTED | |
| 20529 | 6 GALWAY DRIVE | 31/03/2019 | 0 | 3 | 0 | 0.08 | NOT STARTED | |
| 20531 | ADJACENT TO 12 CHERRYHILL AVENUE | 01/08/2010 | 1 | 0 | 0.03 | 0.00 | COMPLETE | 01/08/2010 |
| 20532 | 53-57 DAVARR AVENUE | 31/03/2018 | 1 | 0 | 0.06 | 0.00 | COMPLETE | 31/03/2018 |
| 20533 | 14 GRAHAMSBRIDGE ROAD | 31/03/2019 | 3 | 1 | 0.11 | 0.03 | DEVELOPMENT ON-GOING | |
| 20543 | 5 NEWTON PARK | 31/03/2016 | 1 | 0 | 0.05 | 0.00 | COMPLETE | 31/03/2016 |
| 20544 | 11 SCHOOL ROAD | 31/03/2019 | 0 | 9 | 0 | 0.23 | NOT STARTED | |
| 20547 | LANDS TO REAR OF 1-3 THE MEWS, BEECHWOOD GROVE | 31/03/2015 | 3 | 0 | 0.1 | 0.00 | COMPLETE | 31/03/2015 |
| 20550 | 241 SAINTFIELD ROAD | 31/03/2016 | 5 | 0 | 0.11 | 0.00 | COMPLETE | 31/03/2016 |

| Site Ref | Site Name | Date of Survey | Units Complete | Remaining Potential | Area Developed | Area Remaining | Development Status | Completion Date |
|-----------------|---|-----------------------|-----------------------|----------------------------|-----------------------|-----------------------|---------------------------|------------------------|
| 20809 | 56 BEECHILL ROAD | 31/03/2014 | 11 | 0 | 0.24 | 0.00 | COMPLETE | 31/03/2014 |
| 20810 | PART OF REAR GARDEN AREA OF 40 NEWTOWNBREDA ROAD | 31/03/2019 | 0 | 1 | 0 | 0.05 | NOT STARTED | |
| 20812 | 31-33 AND LANDS TO REAR OF NO'S 25-29 NEWTOWNBREDA ROAD | 31/03/2018 | 7 | 0 | 0.11 | 0.00 | COMPLETE | 31/03/2018 |
| 20813 | 8-12 REAVILLE PARK | 31/03/2019 | 0 | 10 | 0 | 0.16 | NOT STARTED | |
| 20819 | 1 CHARTWELL PARK | 31/03/2016 | 2 | 0 | 0.07 | 0.00 | COMPLETE | 31/03/2016 |
| 20820 | SITE ADJACENT TO 21 CLAGGAN PARK | 01/08/2012 | 1 | 0 | 0.02 | 0.00 | COMPLETE | 01/08/2012 |
| 20827 | 21 GRAHAMSBRIDGE ROAD | 01/08/2013 | 1 | 0 | 0.06 | 0.00 | COMPLETE | 01/08/2013 |
| 20828 | 192 SAINTFIELD ROAD | 31/03/2019 | 0 | 1 | 0 | 0.04 | NOT STARTED | |
| 20829 | 791 UPPER NEWTOWNARDS ROAD | 31/03/2019 | 1 | 0 | 0.08 | 0.00 | COMPLETE | 31/03/2019 |

| Site Ref | Site Name | Date of Survey | Units Complete | Remaining Potential | Area Developed | Area Remaining | Development Status | Completion Date |
|-----------------|--|-----------------------|-----------------------|----------------------------|-----------------------|-----------------------|---------------------------|------------------------|
| 20830 | 5 GALWAY PARK | 01/08/2013 | 7 | 0 | 0.08 | 0.00 | COMPLETE | 01/08/2013 |
| 20847 | LANDS AT AND TO THE NORTH OF 360 SAINTFIELD ROAD MCH 04/13 | 31/03/2019 | 0 | 80 | 0 | 3.98 | NOT STARTED | |
| 20859 | MEADOWBANK PARK, CUMBERLAND DRIVE MCH 02/14 | 01/08/2004 | 19 | 0 | 0.57 | 0.00 | COMPLETE | 01/08/2004 |
| 20862 | LAND AT 158 NEWTOWNBREDA ROAD MCH 04/08 | 31/03/2019 | 0 | 36 | 0 | 1.07 | NOT STARTED | |
| 20967 | SAINTFIELD ROAD MCH 04/09 | 31/03/2019 | 0 | 13 | 0 | 1.70 | NOT STARTED | |
| 21104 | 720 - 728 (EVEN NUMBERS ONLY) UPPER NEWTOWNARDS ROAD | 31/03/2018 | 30 | 0 | 0.47 | 0.00 | COMPLETE | 31/03/2018 |
| 21105 | LAND ADJACENT TO 6 & 7 BRACKENWOOD DRIVE | 31/03/2016 | 2 | 0 | 0.1 | 0.00 | COMPLETE | 31/03/2016 |
| 21106 | 13-19 OLD DUNDONALD ROAD | 31/03/2019 | 2 | 2 | 0.27 | 0.26 | DEVELOPMENT ON-GOING | |
| 21110 | 24 FERDENE PARK DUNDONALD | 31/03/2019 | 0 | 1 | 0 | 0.06 | NOT STARTED | |

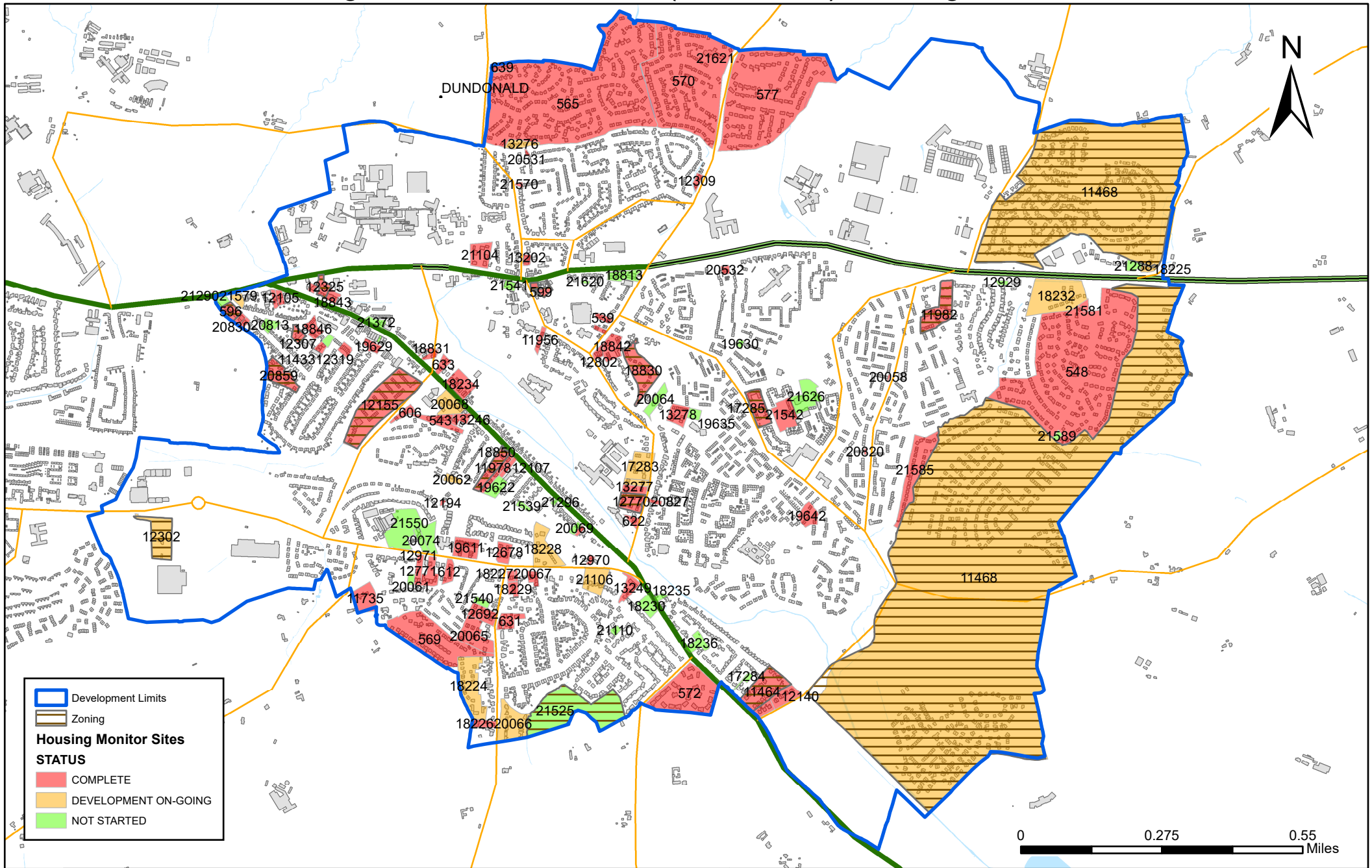
| Site Ref | Site Name | Date of Survey | Units Complete | Remaining Potential | Area Developed | Area Remaining | Development Status | Completion Date |
|-----------------|--|-----------------------|-----------------------|----------------------------|-----------------------|-----------------------|---------------------------|------------------------|
| 21113 | 42 OLD SAINTFIELD ROAD | 31/03/2014 | 2 | 0 | 0.14 | 0.00 | COMPLETE | 31/03/2014 |
| 21286 | SITE ADJACENT TO 243 SAINTFIELD ROAD | 31/03/2019 | 1 | 0 | 0.05 | 0.00 | COMPLETE | 31/03/2019 |
| 21288 | LANDS ADJACENT TO 802 UPPER NEWTOWNARDS ROAD | 31/03/2019 | 0 | 4 | 0 | 0.13 | NOT STARTED | |
| 21290 | 757 UPPER NEWTOWNARDS ROAD | 31/03/2019 | 0 | 11 | 0 | 0.10 | NOT STARTED | |
| 21293 | 37 OLD SAINTFIELD ROAD | 31/03/2018 | 10 | 0 | 0.72 | 0.00 | COMPLETE | 31/03/2018 |
| 21296 | REAR OF 2 ADARA AVENUE | 31/03/2019 | 0 | 1 | 0 | 0.03 | NOT STARTED | |
| 21372 | 58 COMBER ROAD, CHURCH QUARTER, DUNDONALD | 31/03/2019 | 0 | 14 | 0 | 0.13 | NOT STARTED | |
| 21388 | LANDS AT 2A BEECHILL PARK | 31/03/2017 | 5 | 0 | 0.31 | 0.00 | COMPLETE | 31/03/2017 |
| 21389 | REAR OF 7 KNOCKBRACKEN ROAD | 31/03/2019 | 0 | 14 | 0 | 0.70 | NOT STARTED | |

| Site Ref | Site Name | Date of Survey | Units Complete | Remaining Potential | Area Developed | Area Remaining | Development Status | Completion Date |
|----------|---|----------------|----------------|---------------------|----------------|----------------|--------------------|-----------------|
| 21436 | 53 COMBER ROAD | 31/03/2019 | 0 | 1 | 0 | 0.01 | NOT STARTED | |
| 21521 | LANDS SURROUNDING GALWALLY HOUSE & SOUTH OF NOS 39 - 59 GALWALLY PARK WEST OF NO'S 1 - 14DRUMKEEN COURT | 31/03/2019 | 0 | 8 | 0 | 0.85 | NOT STARTED | |
| 21524 | LANDS SOUTH OF GLENCREGAGH ROAD MCH 04/02 | 31/03/2019 | 0 | 4 | 0 | 0.25 | NOT STARTED | |
| 21525 | LAND BETWEEN COMBER ROAD & GRANSHA ROAD MCH 04/12 | 31/03/2019 | 0 | 46 | 0 | 2.67 | NOT STARTED | |
| 21526 | EAST OF BALLYMACONAGHY ROAD, MANSE ROAD & GARLAND HILL MCH 04/15 | 31/03/2019 | 0 | 313 | 0 | 20.84 | NOT STARTED | |
| 21539 | LAND ADJOINING 7 ARDARA AVENUE COMBER ROAD | 31/03/2019 | 0 | 1 | 0 | 0.07 | NOT STARTED | |
| 21540 | LAND TO THE REAR OF 21 GRANSHA ROAD | 31/03/2019 | 0 | 3 | 0 | 0.10 | NOT STARTED | |
| 21541 | MOAT HOUSE 963-969 UPPER NEWTOWNARDS ROAD | 31/03/2019 | 0 | 7 | 0 | 0.10 | NOT STARTED | |
| 21542 | BALLYBEEN SQUARE BALLYBEEN PARK | 31/03/2018 | 21 | 0 | 0.58 | 0.00 | COMPLETE | 31/03/2018 |

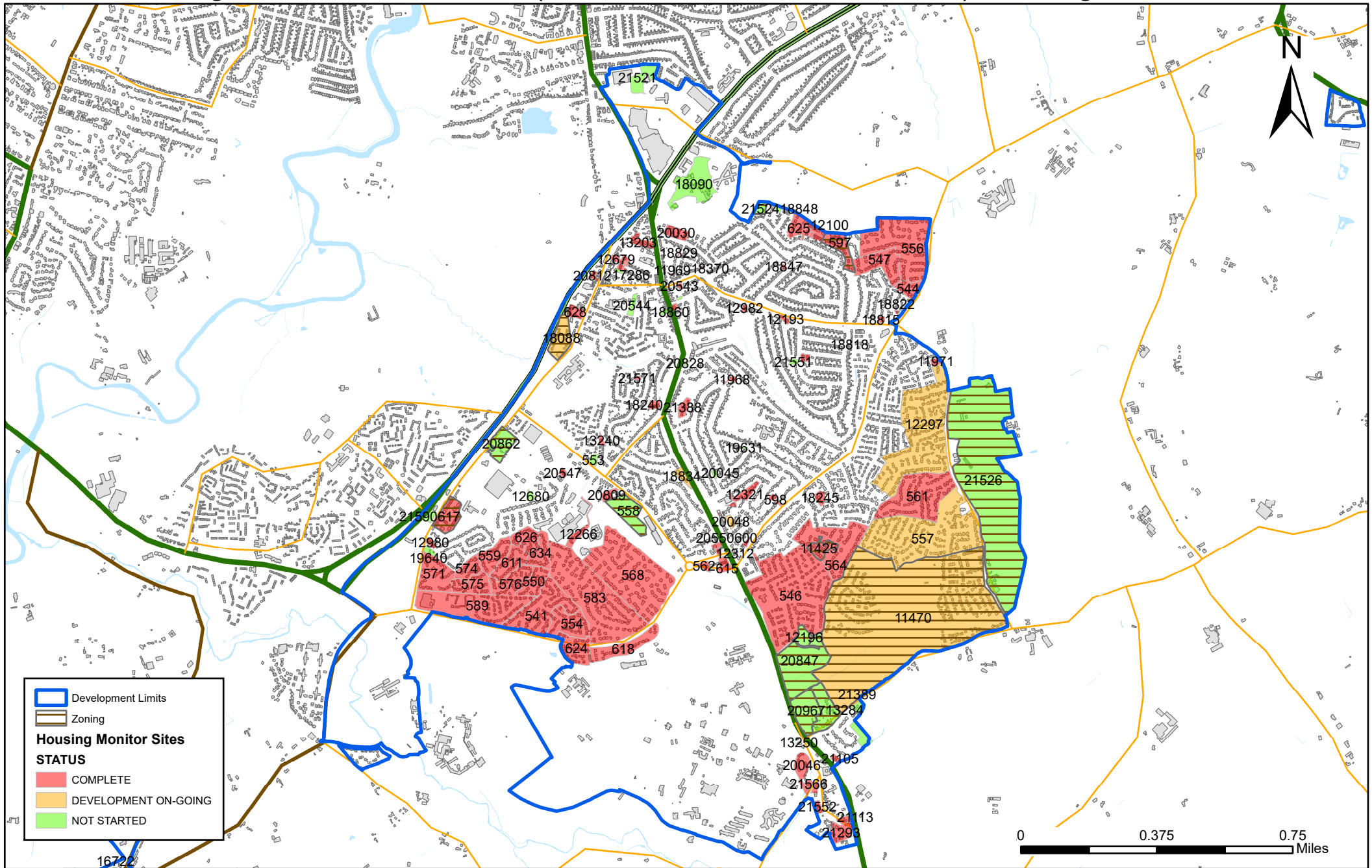
| Site Ref | Site Name | Date of Survey | Units Complete | Remaining Potential | Area Developed | Area Remaining | Development Status | Completion Date |
|-----------------|--|-----------------------|-----------------------|----------------------------|-----------------------|-----------------------|---------------------------|------------------------|
| 21550 | LANDS AT 64 OLD DUNDONALD ROAD | 31/03/2019 | 0 | 25 | 0 | 1.32 | NOT STARTED | |
| 21551 | 49 CLIVEDEN CRESCENT | 31/03/2019 | 0 | 1 | 0 | 0.08 | NOT STARTED | |
| 21552 | LANDS NW OF 1 GLENVIEW OLD SAINTFIELD ROAD | 31/03/2017 | 4 | 0 | 0.16 | 0.00 | COMPLETE | 31/03/2017 |
| 21566 | LANDS ADJACENT TO 22 MILLBURN CLOSE | 31/03/2018 | 6 | 0 | 0.11 | 0.00 | COMPLETE | 31/03/2018 |
| 21570 | ADJACENT TO 44 CHERRYHILL PARK | 31/03/2018 | 1 | 0 | 0.029 | 0.00 | COMPLETE | 31/03/2018 |
| 21571 | ADJACENT TO 4 WOODBREDA CRESCENT | 31/03/2019 | 2 | 0 | 0.045 | 0.00 | COMPLETE | 31/03/2019 |
| 21579 | 761-765 UPPER NEWTOWNARDS ROAD | 31/03/2019 | 13 | 2 | 0.1 | 0.01 | DEVELOPMENT ON-GOING | |
| 21581 | 1 OLD MILL CLOSE | 31/03/2019 | 1 | 0 | 0.07 | 0.00 | COMPLETE | 31/03/2019 |
| 21585 | LAND AT COOPERS MILL AVENUE | 31/03/2017 | 38 | 0 | 1.32 | 0.00 | COMPLETE | 31/03/2017 |

| Site Ref | Site Name | Date of Survey | Units Complete | Remaining Potential | Area Developed | Area Remaining | Development Status | Completion Date |
|--------------------------|--|----------------|----------------|---------------------|----------------|----------------|--------------------|-----------------|
| 21589 | 42A OLD MILL MEADOWS DUNDONALD | 31/03/2019 | 0 | 1 | 0 | 0.05 | NOT STARTED | |
| 21590 | LANDS SW OF FOREST GROVE BUSINESS PARK NEWTOWNBREDA ROAD | 31/03/2019 | 0 | 23 | 0 | 0.16 | NOT STARTED | |
| 21595 | LANDS BETWEEN 3 AND 5 MOUNT MICHAEL GROVE | 31/03/2019 | 1 | 0 | 0.03 | 0.00 | COMPLETE | 31/03/2019 |
| 21620 | LANDS TO THE REAR OF 1011 UPPER NEWTOWNARDS ROAD | 31/03/2019 | 0 | 1 | 0 | 0.02 | NOT STARTED | |
| 21621 | DUNLADY HOUSE, NO. 18 DUNLADY ROAD | 31/03/2019 | 0 | 13 | 0 | 0.56 | NOT STARTED | |
| 21626 | LANDS EAST OF 9-11 DUNGOYNE PARK & 22 BALLYBEEN SQUARE | 31/03/2019 | 0 | 28 | 0 | 0.63 | NOT STARTED | |
| SETTLEMENT TOTALS | | | 4933 | 1538 | 254.00 | 85.97 | | |

Castlereagh Greater Urban Area (Dundonald) Housing Monitor 2019



Castlereagh Greater Urban Area (Cairnshill/Newtownbreda Area) Housing Monitor 2019



Based upon Crown Copyright and is reproduced with the permission of Land & Property Services under delegated authority from the Controller of Her Majesty's Stationery Office, © Crown copyright and database right NIMA CS&LA156 (2020). Unauthorised reproduction infringes © Crown copyright and may lead to prosecution or civil proceedings.

The status of the sites has been determined by joining the data in the NILUD (Update2019uncleansed version) 'Housing Survey' table to the site reference field.

NORTHERN IRELAND LAND USE DATABASE

HOUSING SITES

DEVELOPMENT STATUS OF ALL MONITORABLE SITES IN
CARRYDUFF AS OF 31 MARCH 2019

| Site Ref | Site Name | Date of Survey | Units Complete | Remaining Potential | Area Developed | Area Remaining | Development Status | Completion Date |
|------------|---|----------------|----------------|---------------------|----------------|----------------|--------------------|-----------------|
| 536 | 56 HILLSBOROUGH ROAD | 01/08/1998 | 34 | 0 | 2.35 | 0.00 | COMPLETE | 01/08/1998 |
| 549 | MUSKETT AVENUE | 01/08/1997 | 8 | 0 | 0.43 | 0.00 | COMPLETE | 01/08/1997 |
| 587 | REAR OF 14 QUEENSFORT PARK SOUTH | 01/08/2005 | 1 | 0 | 0.05 | 0.00 | COMPLETE | 01/08/2005 |
| 591 | ADJACENT TO 22 LOUGH MOSS PARK CF 04/01 | 31/03/2019 | 0 | 14 | 0 | 0.58 | NOT STARTED | |
| 594 | 14 HILLSBOROUGH ROAD CF 04/TS | 01/08/1999 | 3 | 0 | 0.07 | 0.00 | COMPLETE | 01/08/1999 |
| 601 | 24-25A HILLSBOROUGH ROAD CF 02/01 | 01/08/2000 | 14 | 0 | 0.15 | 0.00 | COMPLETE | 01/08/2000 |
| 605 | ADJACENT TO 57 HILLSBOROUGH ROAD CF 02/TS | 01/08/2001 | 4 | 0 | 0.46 | 0.00 | COMPLETE | 01/08/2001 |

| Site Ref | Site Name | Date of Survey | Units Complete | Remaining Potential | Area Developed | Area Remaining | Development Status | Completion Date |
|-----------------|--|-----------------------|-----------------------|----------------------------|-----------------------|-----------------------|---------------------------|------------------------|
| 623 | EDGAR AVENUE / SAINTFIELD ROAD | 01/08/1997 | 2 | 0 | 0.07 | 0.00 | COMPLETE | 01/08/1997 |
| 11376 | ADJACENT TO 33 MANSE ROAD CF 03/TS | 01/08/1999 | 1 | 0 | 0.14 | 0.00 | COMPLETE | 01/08/1999 |
| 11426 | ADJACENT TO 80 BALLYNAHINCH ROAD | 01/08/1999 | 1 | 0 | 0.09 | 0.00 | COMPLETE | 01/08/1999 |
| 11427 | LAND TO THE REAR OF 2 BLENHEIM PARK | 01/08/2001 | 1 | 0 | 0.08 | 0.00 | COMPLETE | 01/08/2001 |
| 11434 | 33 MANSE ROAD | 01/08/1999 | 1 | 0 | 0.2 | 0.00 | COMPLETE | 01/08/1999 |
| 11435 | LANDS AT "OLD QUARRY" HILLSBOROUGH ROAD CF 03/04 | 31/03/2019 | 128 | 75 | 2.33 | 0.74 | DEVELOPMENT ON-GOING | |
| 11437 | LAND TO THE SOUTHEAST OF MEADOWVALE ROAD CF 04/04 | 31/03/2019 | 0 | 174 | 0 | 4.81 | NOT STARTED | |
| 11463 | LANDS AT 115-117 BALLYNAHINCH ROAD CF 11/TS | 01/08/2009 | 10 | 0 | 0.8 | 0.00 | COMPLETE | 01/08/2009 |
| 11954 | 23 LOUGH MOSS PARK INCLUDES CF 10/TS | 31/03/2014 | 1 | 0 | 0.12 | 0.00 | COMPLETE | 31/03/2014 |

| Site Ref | Site Name | Date of Survey | Units Complete | Remaining Potential | Area Developed | Area Remaining | Development Status | Completion Date |
|-----------------|---|-----------------------|-----------------------|----------------------------|-----------------------|-----------------------|---------------------------|------------------------|
| 11979 | MANSE GARDENS CF 01/TS | 01/08/2002 | 6 | 0 | 0.41 | 0.00 | COMPLETE | 01/08/2002 |
| 11980 | 3 BALLYNAHINCH ROAD | 01/08/2001 | 6 | 0 | 0.09 | 0.00 | COMPLETE | 01/08/2001 |
| 11981 | REAR OF 21 HOLLYGATE AVENUE CF 09/TS | 31/03/2019 | 0 | 1 | 0 | 0.10 | NOT STARTED | |
| 11983 | LAND ADJOINING THE WEST OF AND 200M SOUTH OF MUSKET MEWS AND MUSKET COURT | 01/08/2000 | 53 | 0 | 3.4 | 0.00 | COMPLETE | 01/08/2000 |
| 11988 | 26 BALLYNAHINCH ROAD CF 06/TS | 31/03/2019 | 0 | 2 | 0 | 0.10 | NOT STARTED | |
| 12098 | ADJACENT TO 24 MUSKETT GARDENS | 01/08/2002 | 4 | 0 | 0.04 | 0.00 | COMPLETE | 01/08/2002 |
| 12143 | ADJACENT TO 56 THOMPSON'S GRANGE CF 07/TS | 01/08/2009 | 1 | 0 | 0.09 | 0.00 | COMPLETE | 01/08/2009 |
| 12152 | 32-34 BALLYNAHINCH ROAD CF 08/TS | 31/03/2019 | 0 | 3 | 0 | 0.16 | NOT STARTED | |
| 12160 | LAND TO THE SOUTH EAST OF 655 SAINTFIELD ROAD | 01/08/2002 | 1 | 0 | 0.05 | 0.00 | COMPLETE | 01/08/2002 |

| Site Ref | Site Name | Date of Survey | Units Complete | Remaining Potential | Area Developed | Area Remaining | Development Status | Completion Date |
|-----------------|--|-----------------------|-----------------------|----------------------------|-----------------------|-----------------------|---------------------------|------------------------|
| 12262 | SUNNYHOLME 11 QUEENSFORT ROAD | 31/03/2019 | 0 | 3 | 0 | 0.06 | NOT STARTED | |
| 12285 | OAKWOOD HEIGHTS / OAKWOOD AVENUE | 01/08/1997 | 42 | 0 | 2.56 | 0.00 | COMPLETE | 01/08/1997 |
| 12286 | SOUTH OF OAKWOOD AVENUE | 01/08/1997 | 20 | 0 | 1.04 | 0.00 | COMPLETE | 01/08/1997 |
| 12314 | 89-91 BALLYNAHINCH ROAD CF 12/TS | 01/08/2006 | 6 | 0 | 0.133 | 0.00 | COMPLETE | 01/08/2006 |
| 12315 | ADJACENT TO 47 HILLSBOROUGH ROAD | 01/08/2003 | 1 | 0 | 0.06 | 0.00 | COMPLETE | 01/08/2003 |
| 12322 | 642 SAINTFIELD ROAD CF 02/02 | 01/08/2005 | 13 | 0 | 0.173 | 0.00 | COMPLETE | 01/08/2005 |
| 12323 | BETWEEN 7 & 9 THORNDALE ROAD SOUTH | 31/03/2019 | 0 | 1 | 0 | 0.05 | NOT STARTED | |
| 12591 | 20 CHURCH ROAD | 31/03/2019 | 0 | 1 | 0 | 0.02 | NOT STARTED | |
| 12754 | SITE ADJACENT TO 2,3 AND 4 MEADOWVALE CLOSE CF 13/TS | 01/08/2004 | 4 | 0 | 0.14 | 0.00 | COMPLETE | 01/08/2004 |

| Site Ref | Site Name | Date of Survey | Units Complete | Remaining Potential | Area Developed | Area Remaining | Development Status | Completion Date |
|-----------------|--|-----------------------|-----------------------|----------------------------|-----------------------|-----------------------|---------------------------|------------------------|
| 12756 | 648 SAINTFIELD ROAD CF 03/03 | 31/03/2019 | 45 | 0 | 1.52 | 0.00 | COMPLETE | 31/03/2019 |
| 12973 | 8 ANNAVALE AVENUE | 01/08/2005 | 1 | 0 | 0.49 | 0.00 | COMPLETE | 01/08/2005 |
| 12974 | 37 QUEENSFORT PARK SOUTH | 01/08/2008 | 13 | 0 | 0.5 | 0.00 | COMPLETE | 01/08/2008 |
| 12975 | 9-11 WINCHESTER GARDENS | 01/08/2004 | 1 | 0 | 0.06 | 0.00 | COMPLETE | 01/08/2004 |
| 12976 | LANDS TO E & S OF BARONSCOURT & N OF EDGAR ROAD & COMBER ROAD CF 4/06 | 31/03/2019 | 17 | 363 | 0.79 | 16.82 | DEVELOPMENT ON-GOING | |
| 12977 | LANDS TO N OF MARLBOROUGH CRESCENT, BLENHEIM PARK & QUEENSFORT COURT, W OF SAINTFIELD ROAD AND S OF MEALOUGH ROAD CF 03/05 | 31/03/2019 | 0 | 349 | 0 | 18.22 | NOT STARTED | |
| 13205 | 33 - 35 HILLSBOROUGH ROAD | 31/03/2019 | 2 | 2 | 0.18 | 0.06 | DEVELOPMENT ON-GOING | |
| 13230 | ADJACENT TO 123 BALLYNAHINCH ROAD | 01/08/2005 | 1 | 0 | 0.029 | 0.00 | COMPLETE | 01/08/2005 |
| 13233 | 101 BALLYNAHINCH ROAD CF 04/03 | 31/03/2019 | 0 | 74 | 0 | 2.84 | NOT STARTED | |

| Site Ref | Site Name | Date of Survey | Units Complete | Remaining Potential | Area Developed | Area Remaining | Development Status | Completion Date |
|-----------------|--|-----------------------|-----------------------|----------------------------|-----------------------|-----------------------|---------------------------|------------------------|
| 13274 | 6 THORNDALE ROAD NORTH | 31/03/2019 | 0 | 1 | 0 | 0.16 | NOT STARTED | |
| 13279 | 30 BALLYNAHINCH ROAD | 31/03/2019 | 0 | 2 | 0 | 0.08 | NOT STARTED | |
| 17281 | 26 MANSE ROAD CF 14/TS | 01/08/2005 | 3 | 0 | 0.5 | 0.00 | COMPLETE | 01/08/2005 |
| 18239 | REAR OF 1 BALLYNAHINCH ROAD | 31/03/2019 | 0 | 1 | 0 | 0.06 | NOT STARTED | |
| 18242 | 8 HILLSBOROUGH ROAD | 01/08/2008 | 14 | 0 | 0.21 | 0.00 | COMPLETE | 01/08/2008 |
| 18243 | 37 CHURCH ROAD | 31/03/2019 | 0 | 6 | 0 | 0.09 | NOT STARTED | |
| 18244 | ADJACENT TO 694 SAINTFIELD ROAD CF 03/02 | 31/03/2019 | 0 | 30 | 0 | 1.14 | NOT STARTED | |
| 18530 | SOUTH OF KILLYNURE CLOSE CF04/07 | 31/03/2019 | 35 | 30 | 1.04 | 0.89 | DEVELOPMENT ON-GOING | |
| 18531 | NORTH OF THORNDALE PARK CF04/02 | 31/03/2019 | 0 | 24 | 0 | 0.97 | NOT STARTED | |

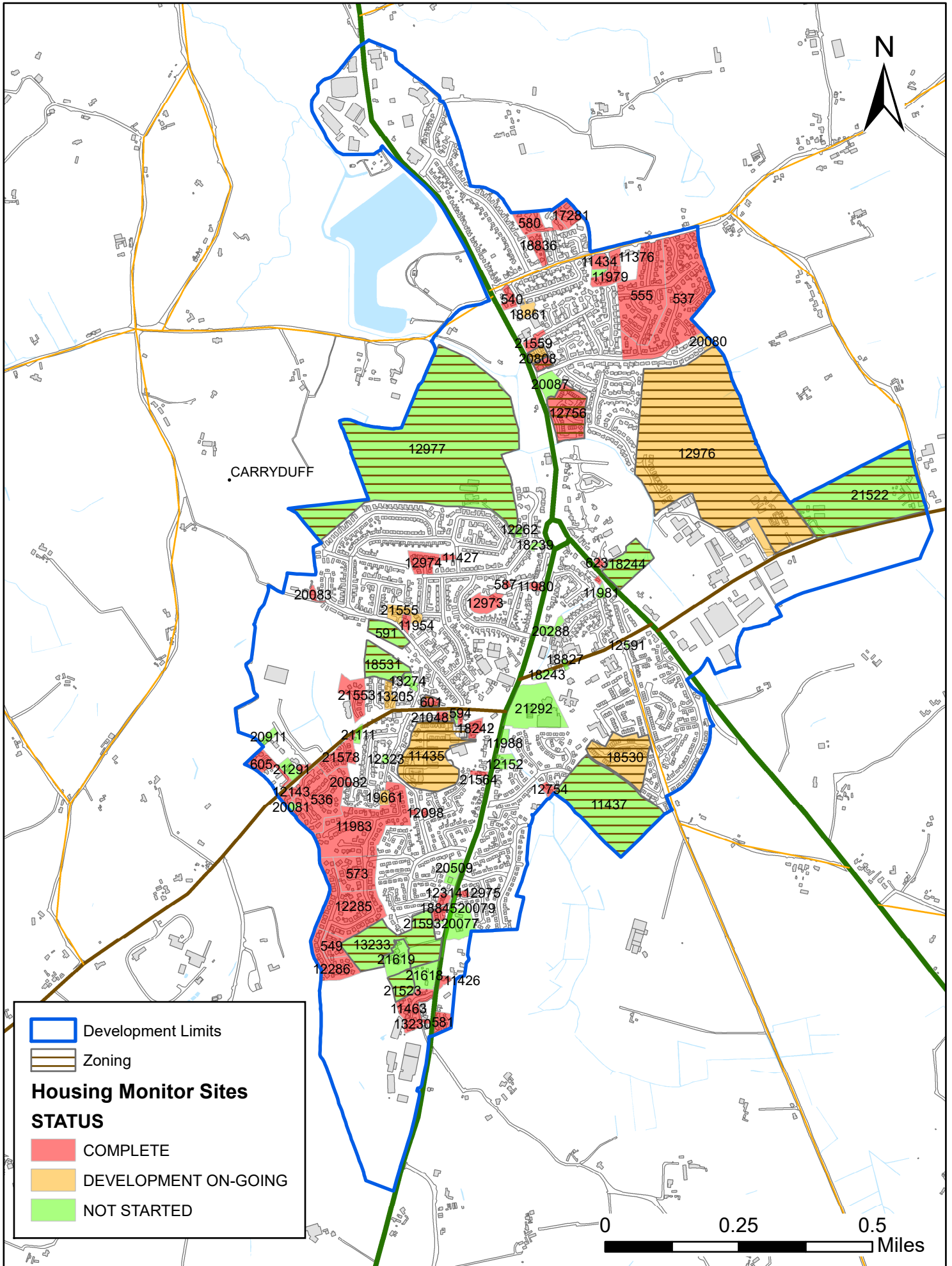
| Site Ref | Site Name | Date of Survey | Units Complete | Remaining Potential | Area Developed | Area Remaining | Development Status | Completion Date |
|-----------------|--|-----------------------|-----------------------|----------------------------|-----------------------|-----------------------|---------------------------|------------------------|
| 18827 | 31 CHURCH ROAD | 31/03/2019 | 0 | 3 | 0 | 0.05 | NOT STARTED | |
| 18836 | 16 MANSE ROAD | 01/08/2008 | 4 | 0 | 0.33 | 0.00 | COMPLETE | 01/08/2008 |
| 18845 | 93 BALLYNAHINCH ROAD | 01/08/2012 | 4 | 0 | 0.16 | 0.00 | COMPLETE | 01/08/2012 |
| 18861 | REAR OF NO'S 632 AND 634 SAINTFIELD ROAD | 31/03/2019 | 1 | 3 | 0.043 | 0.13 | DEVELOPMENT ON-GOING | |
| 19657 | 16 HILLSBOROUGH ROAD | 31/03/2019 | 0 | 3 | 0 | 0.05 | NOT STARTED | |
| 19661 | 15 THORNDALE ROAD SOUTH | 31/03/2019 | 2 | 1 | 0.09 | 0.04 | DEVELOPMENT ON-GOING | |
| 20077 | 70-72 BALLYNAHINCH ROAD | 31/03/2019 | 0 | 33 | 0 | 0.80 | NOT STARTED | |
| 20078 | ADJACENT TO 4 MUSKETT GLEN | 01/08/2010 | 2 | 0 | 0.04 | 0.00 | COMPLETE | 01/08/2010 |
| 20079 | 83 BALLYNAHINCH ROAD | 31/03/2019 | 0 | 5 | 0 | 0.11 | NOT STARTED | |

| Site Ref | Site Name | Date of Survey | Units Complete | Remaining Potential | Area Developed | Area Remaining | Development Status | Completion Date |
|-----------------|--------------------------------------|-----------------------|-----------------------|----------------------------|-----------------------|-----------------------|---------------------------|------------------------|
| 20080 | ADJACENT TO 10 & 15 BARONSCOURT LANE | 31/03/2019 | 1 | 1 | 0.07 | 0.07 | DEVELOPMENT ON-GOING | |
| 20081 | REAR OF 2 THOMPSONS GRANGE | 31/03/2019 | 0 | 1 | 0 | 0.07 | NOT STARTED | |
| 20082 | ADJACENT TO 1 GLENNOR CRESCENT WEST | 31/03/2015 | 2 | 0 | 0.04 | 0.00 | COMPLETE | 31/03/2015 |
| 20083 | REAR OF 60 LOUGH MOSS PARK | 01/08/2009 | 1 | 0 | 0.09 | 0.00 | COMPLETE | 01/08/2009 |
| 20087 | 644 SAINTFIELD ROAD | 31/03/2019 | 0 | 7 | 0 | 0.39 | NOT STARTED | |
| 20288 | 14 B BALLYNAHINCH ROAD | 31/03/2019 | 0 | 2 | 0 | 0.22 | NOT STARTED | |
| 20509 | 81 BALLYNAHINCH ROAD | 31/03/2019 | 0 | 10 | 0 | 0.19 | NOT STARTED | |
| 20808 | 642 SAINTFIELD ROAD CF 03/01 | 31/03/2019 | 12 | 10 | 0.09 | 0.09 | DEVELOPMENT ON-GOING | |
| 20911 | 41 HILLSBOROUGH ROAD | 31/03/2019 | 0 | 1 | 0 | 0.14 | NOT STARTED | |

| Site Ref | Site Name | Date of Survey | Units Complete | Remaining Potential | Area Developed | Area Remaining | Development Status | Completion Date |
|--------------|---|----------------|----------------|---------------------|----------------|----------------|----------------------|-----------------|
| 21048 | 18-22 HILLSBOROUGH ROAD | 01/08/2004 | 5 | 0 | 0.1 | 0.00 | COMPLETE | 01/08/2004 |
| 21111 | 44 HILLSBOROUGH ROAD | 31/03/2019 | 0 | 2 | 0 | 0.11 | NOT STARTED | |
| 21291 | 51 HILLSBOROUGH ROAD | 31/03/2019 | 0 | 2 | 0 | 0.23 | NOT STARTED | |
| 21292 | CARRYDUFF SHOPPING CENTRE CHURCH ROAD | 31/03/2019 | 0 | 150 | 0 | 1.84 | NOT STARTED | |
| 21522 | LANDS AT COMBER ROAD CF 04/05 | 31/03/2019 | 0 | 94 | 0 | 6.24 | NOT STARTED | |
| 21523 | LANDS AT BALLYNAHINCH ROAD CF 04/03 | 31/03/2019 | 0 | 14 | 0 | 0.51 | NOT STARTED | |
| 21553 | LAND ADJACENT TO CARRYDUFF BAPTIST CHURCH HILLSBOROUGH ROAD | 31/03/2018 | 10 | 0 | 0.67 | 0.00 | COMPLETE | 31/03/2018 |
| 21555 | 23-27 LOUGHMOSS PARK & 8 QUEENSIDE | 31/03/2019 | 5 | 3 | 0.22 | 0.16 | DEVELOPMENT ON-GOING | |
| 21564 | 57 BALLYNAHINCH ROAD | 31/03/2018 | 1 | 0 | 0.08 | 0.00 | COMPLETE | 31/03/2018 |

| Site Ref | Site Name | Date of Survey | Units Complete | Remaining Potential | Area Developed | Area Remaining | Development Status | Completion Date |
|--------------------------|--|----------------|----------------|---------------------|----------------|----------------|--------------------|-----------------|
| 21572 | GARDEN AREA SOUTH OF 33 MANSE ROAD | 31/03/2019 | 0 | 1 | 0 | 0.09 | NOT STARTED | |
| 21578 | 50 HILLSBOROUGH ROAD | 31/03/2019 | 19 | 0 | 0.68 | 0.00 | COMPLETE | 31/03/2019 |
| 21593 | 95 BALLYNAHINCH ROAD | 31/03/2019 | 0 | 1 | 0 | 0.02 | NOT STARTED | |
| 21618 | LANDS AT 101, 103, 109 AND 113 BALLYNAHINCH ROAD | 31/03/2019 | 0 | 5 | 0 | 0.52 | NOT STARTED | |
| 21619 | LANDS AT 101, 103, 109 AND 113 BALLYNAHINCH ROAD | 31/03/2019 | 0 | 15 | 0 | 0.61 | NOT STARTED | |
| SETTLEMENT TOTALS | | | 567 | 1523 | 23.55 | 60.63 | | |

Carryduff Housing Monitor 2019



NORTHERN IRELAND LAND USE DATABASE

HOUSING SITES

DEVELOPMENT STATUS OF ALL MONITORABLE SITES IN
HILLSBOROUGH & CULCAVY AS OF 31 MARCH 2019

| Site Ref | Site Name | Date of Survey | Units Complete | Remaining Potential | Area Developed | Area Remaining | Development Status | Completion Date |
|----------------------|----------------------|----------------|----------------|---------------------|----------------|----------------|--------------------|-----------------|
| 15313 7351 | CARNREAGH ESTATE | 01/08/2003 | 363 | 0 | 21.75 | 0.00 | COMPLETE | 01/08/2003 |
| 15314 7352 | THE PINES | 01/08/1997 | 23 | 0 | 0.79 | 0.00 | COMPLETE | 01/08/1997 |
| 15315 7353 | OGLES GROVE | 01/08/1997 | 24 | 0 | 2.35 | 0.00 | COMPLETE | 01/08/1997 |
| 15316 7354 | EGLANTINE PARK | 01/08/1997 | 67 | 0 | 2.91 | 0.00 | COMPLETE | 01/08/1997 |
| 15317 7355 | AUGHNATRISK ROAD | 01/08/1997 | 191 | 0 | 6.93 | 0.00 | COMPLETE | 01/08/1997 |
| 15318 7356 | HAMILTON HARTY COURT | 01/08/1997 | 13 | 0 | 0.33 | 0.00 | COMPLETE | 01/08/1997 |
| 15319 7357 | COACHMANS WAY | 01/08/1997 | 14 | 0 | 0.97 | 0.00 | COMPLETE | 01/08/1997 |

| Site Ref | Site Name | Date of Survey | Units Complete | Remaining Potential | Area Developed | Area Remaining | Development Status | Completion Date |
|-----------------------|----------------------------------|----------------|----------------|---------------------|----------------|----------------|--------------------|-----------------|
| 15320 7358 | MILLVALE COURT | 01/08/1997 | 10 | 0 | 0.17 | 0.00 | COMPLETE | 01/08/1997 |
| 15321 7359 | SANDRINGHAM | 01/08/1997 | 6 | 0 | 1.71 | 0.00 | COMPLETE | 01/08/1997 |
| 15323 7361 | CULCAVY ROAD | 01/08/1997 | 4 | 0 | 0.28 | 0.00 | COMPLETE | 01/08/1997 |
| 15324 7362 | DROMORE ROAD HH 02/02 | 01/08/2004 | 15 | 0 | 1.18 | 0.00 | COMPLETE | 01/08/2004 |
| 15325 7363 | LISBURN ROAD HH 03/02 & HH 03/03 | 31/03/2019 | 0 | 119 | 0 | 5.96 | NOT STARTED | |
| 15327 7365 | 8-10 CULCAVY ROAD | 01/08/1998 | 7 | 0 | 0.12 | 0.00 | COMPLETE | 01/08/1998 |
| 15328 7366 | MILLSIDE TERRACE | 01/08/1998 | 17 | 0 | 0.49 | 0.00 | COMPLETE | 01/08/1998 |
| 15329 7367 | 6 CULCAVEY ROAD | 01/08/2001 | 4 | 0 | 0.07 | 0.00 | COMPLETE | 01/08/2001 |
| 16463 11298 | REAR OF 18 LISBURN STREET | 01/08/2006 | 1 | 0 | 0.03 | 0.00 | COMPLETE | 01/08/2006 |

| Site Ref | Site Name | Date of Survey | Units Complete | Remaining Potential | Area Developed | Area Remaining | Development Status | Completion Date |
|-----------------------|--|----------------|----------------|---------------------|----------------|----------------|-------------------------|-----------------|
| 16464 11299 | REAR OF 16 MAIN STREET | 01/08/2006 | 8 | 0 | 0.23 | 0.00 | COMPLETE | 01/08/2006 |
| 16465 11300 | TO THE REAR OF 1 AND 3 BALLYNAHINCH STREET | 01/08/2002 | 6 | 0 | 0.1 | 0.00 | COMPLETE | 01/08/2002 |
| 16515 11636 | REAR OF 47 LISBURN STREET | 31/03/2017 | 5 | 0 | 0.037 | 0.00 | COMPLETE | 31/03/2017 |
| 16516 11638 | 27 BALLYNAHINCH STREET | 01/08/2004 | 1 | 0 | 0.1 | 0.00 | COMPLETE | 01/08/2004 |
| 16517 11639 | WAPPING LANE BALLYNAHINCH STREET | 01/08/2006 | 2 | 0 | 0.02 | 0.00 | COMPLETE | 01/08/2006 |
| 16518 11640 | LAND OFF WAPPING LANE, BALLYNAHINCH STREET HH 02/01 | 01/08/2006 | 20 | 0 | 0.33 | 0.00 | COMPLETE | 01/08/2006 |
| 16519 11641 | SITE TO THE REAR OF 27A LISBURN RD | 01/08/2002 | 1 | 0 | 0.08 | 0.00 | COMPLETE | 01/08/2002 |
| 16520 11642 | 29/31 LISBURN STREET | 31/03/2019 | 2 | 1 | 0.01 | 0.01 | DEVELOPMENT ON-GOING | |
| 16521 11644 | 38 CULCAVY ROAD HH 02/05 | 01/08/2008 | 5 | 0 | 0.5 | 0.00 | COMPLETE | 01/08/2008 |

| Site Ref | Site Name | Date of Survey | Units Complete | Remaining Potential | Area Developed | Area Remaining | Development Status | Completion Date |
|-----------------------|--|----------------|----------------|---------------------|----------------|----------------|----------------------|-----------------|
| 16558 11826 | GOVERNORS GATE CARNREAGH HH 03/05, HH 03/06 & HH 04/01 | 31/03/2019 | 176 | 189 | 7.14 | 7.67 | DEVELOPMENT ON-GOING | |
| 16559 11827 | WHITEGABLES DROMORE ROAD HH 04/02 | 31/03/2019 | 0 | 40 | 0 | 1.43 | NOT STARTED | |
| 16663 12171 | 11 MAIN STREET | 01/08/2002 | 1 | 0 | 0.07 | 0.00 | COMPLETE | 01/08/2002 |
| 16664 12172 | 25 MILLVALE ROAD | 01/08/2002 | 1 | 0 | 0.09 | 0.00 | COMPLETE | 01/08/2002 |
| 16665 12174 | 18 MILLVALE WOOD, MILLVALE ROAD | 01/08/2004 | 6 | 0 | 0.88 | 0.00 | COMPLETE | 01/08/2004 |
| 16666 12175 | 25 LISBURN ROAD HH 04/03 | 31/03/2019 | 1 | 9 | 0.03 | 0.24 | DEVELOPMENT ON-GOING | |
| 16667 12176 | 20 BLACKBERRY LANE, CULCAVY ROAD | 01/08/2005 | 9 | 0 | 0.78 | 0.00 | COMPLETE | 01/08/2005 |
| 16668 12177 | 15 CULCAVY ROAD | 01/08/2008 | 4 | 0 | 0.22 | 0.00 | COMPLETE | 01/08/2008 |
| 16669 12178 | ADJACENT TO 25 CULCAVY ROAD | 01/08/2006 | 1 | 0 | 0.21 | 0.00 | COMPLETE | 01/08/2006 |

| Site Ref | Site Name | Date of Survey | Units Complete | Remaining Potential | Area Developed | Area Remaining | Development Status | Completion Date |
|-----------------------|--|----------------|----------------|---------------------|----------------|----------------|----------------------|-----------------|
| 16670 12180 | 48 WALKERS FARM, CULCAVY ROAD | 01/08/2008 | 11 | 0 | 0.62 | 0.00 | COMPLETE | 01/08/2008 |
| 16671 12181 | KILWARLIN HOUSE 22 LISBURN ROAD HH 02/03 | 01/08/2004 | 62 | 0 | 1.9 | 0.00 | COMPLETE | 01/08/2004 |
| 16672 12182 | CARNREAGH ROAD | 01/08/2002 | 1 | 0 | 0.06 | 0.00 | COMPLETE | 01/08/2002 |
| 16673 12184 | 43A CARNREAGH | 01/08/2005 | 1 | 0 | 0.28 | 0.00 | COMPLETE | 01/08/2005 |
| 16674 12185 | 43 CARNREAGH | 01/08/2003 | 2 | 0 | 0.37 | 0.00 | COMPLETE | 01/08/2003 |
| 16675 12186 | 49 CARNREAGH | 01/08/2002 | 1 | 0 | 0.2 | 0.00 | COMPLETE | 01/08/2002 |
| 16837 12773 | MAIN FORMER BOROUGH COUNCIL OFFICES BUILDING THE SQUARE HH 03/01 | 31/03/2019 | 27 | 9 | 0.5 | 0.10 | DEVELOPMENT ON-GOING | |
| 16838 12774 | 20 CARNREAGH ROAD | 01/08/2004 | 4 | 0 | 0.26 | 0.00 | COMPLETE | 01/08/2004 |
| 16848 12799 | LAND BETWEEN HARRY'S ROAD & EGLANTINE PARK HH 02/04 | 01/08/2008 | 11 | 0 | 0.57 | 0.00 | COMPLETE | 01/08/2008 |

| Site Ref | Site Name | Date of Survey | Units Complete | Remaining Potential | Area Developed | Area Remaining | Development Status | Completion Date |
|-----------------------|---|----------------|----------------|---------------------|----------------|----------------|----------------------|-----------------|
| 16908 13004 | 12 BALLYNAHINCH STREET HH 02/01 | 01/08/2005 | 10 | 0 | 0.13 | 0.00 | COMPLETE | 01/08/2005 |
| 16910 13007 | LANDS TO THE REAR OF NO. 32 LISBURN STREET | 01/08/2005 | 1 | 0 | 0.1 | 0.00 | COMPLETE | 01/08/2005 |
| 16914 13012 | 5 MOIRA ROAD | 01/08/2006 | 5 | 0 | 0.28 | 0.00 | COMPLETE | 01/08/2006 |
| 17212 | 3 BALLYNAHINCH ROAD | 31/03/2019 | 1 | 5 | 0.02 | 0.11 | DEVELOPMENT ON-GOING | |
| 17213 | 19 MILLVALE | 01/08/2008 | 2 | 0 | 0.18 | 0.00 | COMPLETE | 01/08/2008 |
| 17217 | 16 LISBURN STREET | 01/08/2008 | 1 | 0 | 0.036 | 0.00 | COMPLETE | 01/08/2008 |
| 17218 | TO THE REAR OF CHURCH HALLS MEETING STREET | 01/08/2008 | 5 | 0 | 0.124 | 0.00 | COMPLETE | 01/08/2008 |
| 18336 | ADJACENT TO THE OLD MILL DEVELOPMENT CULCAVY ROAD | 31/03/2019 | 0 | 1 | 0 | 0.29 | NOT STARTED | |
| 18338 | SITE 2 OPPOSITE 49 LISBURN ROAD | 31/03/2017 | 1 | 0 | 0.05 | 0.00 | COMPLETE | 31/03/2017 |

| Site Ref | Site Name | Date of Survey | Units Complete | Remaining Potential | Area Developed | Area Remaining | Development Status | Completion Date |
|-----------------|--|-----------------------|-----------------------|----------------------------|-----------------------|-----------------------|---------------------------|------------------------|
| 18339 | MILLSTREAM 25 CULCAVY ROAD | 01/08/2009 | 8 | 0 | 0.37 | 0.00 | COMPLETE | 01/08/2009 |
| 18340 | OPPOSITE 51 LISBURN ROAD | 01/08/2012 | 1 | 0 | 0.063 | 0.00 | COMPLETE | 01/08/2012 |
| 18349 | 17 DROMORE ROAD | 31/03/2019 | 0 | 1 | 0 | 0.42 | NOT STARTED | |
| 18532 | ADJACENT TO KILWARLIN HOUSE 22 LISBURN ROAD | 01/08/2008 | 4 | 0 | 0.26 | 0.00 | COMPLETE | 01/08/2008 |
| 18718 | 7 ABERCORN PARK | 31/03/2019 | 0 | 1 | 0 | 0.14 | NOT STARTED | |
| 18731 | 29 MILLVALE ROAD, HILLSBOROUGH | 01/08/2008 | 1 | 0 | 0.099 | 0.00 | COMPLETE | 01/08/2008 |
| 18733 | ADJACENT TO 15 DROMORE ROAD, HILLSBOROUGH | 01/08/2009 | 1 | 0 | 0.094 | 0.00 | COMPLETE | 01/08/2009 |
| 18738 | OPPOSITE 25-29 DROMORE ROAD, HILLSBOROUGH HH 03/07 | 31/03/2019 | 14 | 3 | 1.14 | 0.25 | DEVELOPMENT ON-GOING | |
| 18739 | 45 CARNREAGH | 31/03/2019 | 0 | 1 | 0 | 0.20 | NOT STARTED | |

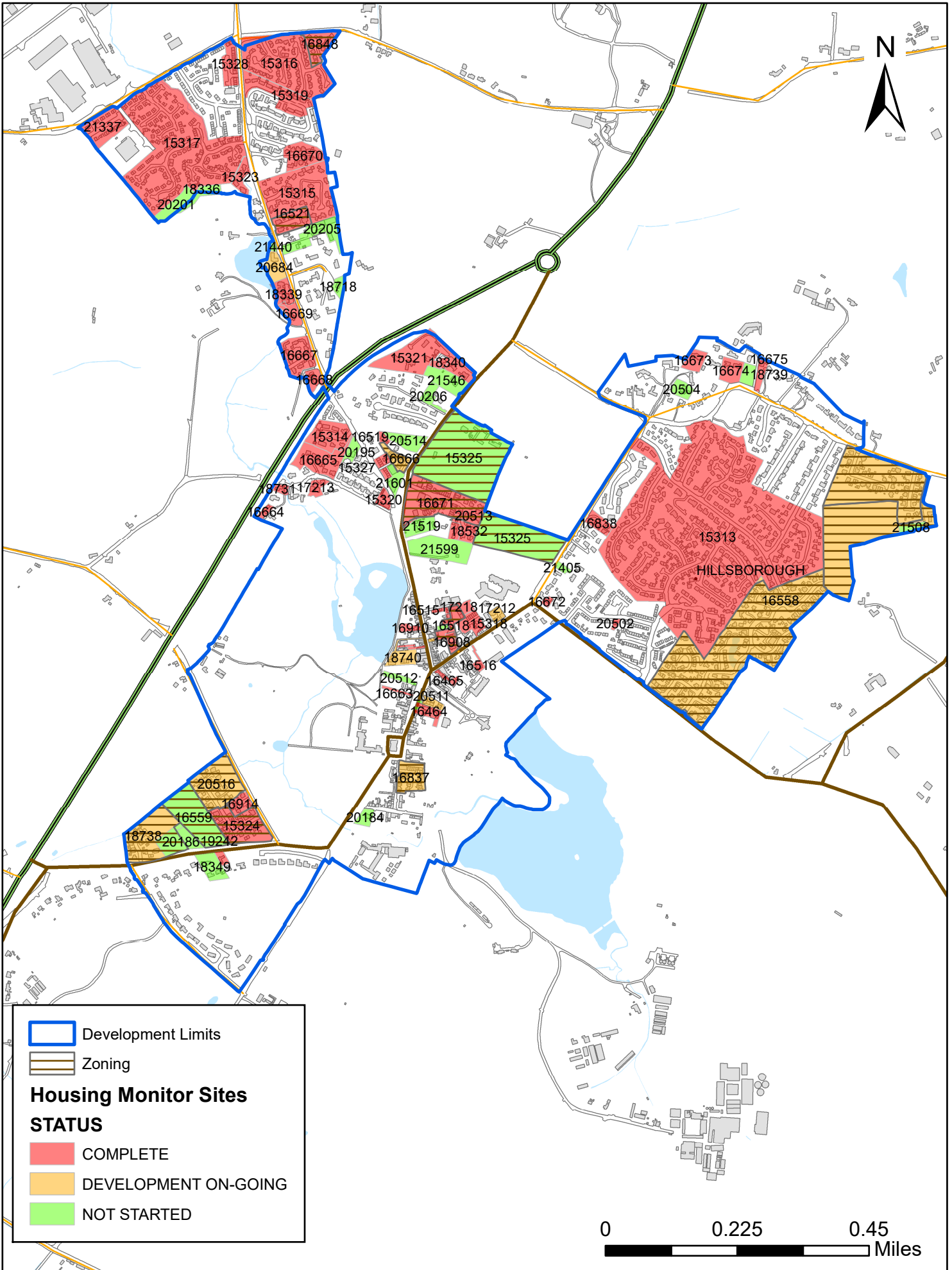
| Site Ref | Site Name | Date of Survey | Units Complete | Remaining Potential | Area Developed | Area Remaining | Development Status | Completion Date |
|-----------------|--|-----------------------|-----------------------|----------------------------|-----------------------|-----------------------|---------------------------|------------------------|
| 18740 | REAR OF 4-14 LISBURN STREET | 31/03/2019 | 4 | 6 | 0.14 | 0.21 | DEVELOPMENT ON-GOING | |
| 19242 | 16 DROMORE ROAD | 31/03/2019 | 0 | 15 | 0 | 0.21 | NOT STARTED | |
| 19243 | WAPPING LANE BALLYNAHINCH ST | 01/08/2009 | 2 | 0 | 0.023 | 0.00 | COMPLETE | 01/08/2009 |
| 19245 | 10 MAIN STREET | 31/03/2019 | 0 | 2 | 0 | 0.01 | NOT STARTED | |
| 20184 | 1 PARK STREET | 31/03/2019 | 0 | 1 | 0 | 0.17 | NOT STARTED | |
| 20186 | OPPOSITE 19 - 23 DROMORE ROAD HH 03/07 | 31/03/2019 | 0 | 7 | 0 | 0.43 | NOT STARTED | |
| 20195 | 7 HILLCOURT | 31/03/2019 | 0 | 2 | 0 | 0.17 | NOT STARTED | |
| 20201 | VACANT SITE TO REAR 45 - 53 OLD MILL HEIGHTS CULCAVY ROAD | 31/03/2019 | 0 | 8 | 0 | 0.35 | NOT STARTED | |
| 20205 | 30 - 32 CULCAVY ROAD | 31/03/2019 | 0 | 16 | 0 | 0.69 | NOT STARTED | |

| Site Ref | Site Name | Date of Survey | Units Complete | Remaining Potential | Area Developed | Area Remaining | Development Status | Completion Date |
|-----------------|---|-----------------------|-----------------------|----------------------------|-----------------------|-----------------------|---------------------------|------------------------|
| 20206 | MAISEMORE 41 LISBURN ROAD | 31/03/2019 | 0 | 2 | 0 | 0.22 | NOT STARTED | |
| 20502 | LANDS ADJACENT TO 27 DUNBEG DRIVE | 31/03/2016 | 2 | 0 | 0.05 | 0.00 | COMPLETE | 31/03/2016 |
| 20504 | 31B CARNREAGH | 31/03/2019 | 0 | 1 | 0 | 0.22 | NOT STARTED | |
| 20511 | LANDS TO REAR 6, 8 & 10 MAIN STREET | 31/03/2019 | 4 | 1 | 0.11 | 0.03 | DEVELOPMENT ON-GOING | |
| 20512 | REAR OF 5 MAIN STREET | 31/03/2019 | 0 | 1 | 0 | 0.14 | NOT STARTED | |
| 20513 | 8 LISBURN ROAD | 31/03/2014 | 3 | 0 | 0.14 | 0.00 | COMPLETE | 31/03/2014 |
| 20514 | GROUNDS OF 27 LISBURN ROAD | 31/03/2019 | 0 | 2 | 0 | 0.37 | NOT STARTED | |
| 20516 | MOIRA ROAD AND ROYAL PARK LANEHH 03/04 | 31/03/2019 | 15 | 6 | 1 | 0.40 | DEVELOPMENT ON-GOING | |
| 20684 | 27 & 33 CULCAVEY ROAD | 31/03/2019 | 1 | 10 | 0.03 | 0.33 | DEVELOPMENT ON-GOING | |

| Site Ref | Site Name | Date of Survey | Units Complete | Remaining Potential | Area Developed | Area Remaining | Development Status | Completion Date |
|-----------------|---|-----------------------|-----------------------|----------------------------|-----------------------|-----------------------|---------------------------|------------------------|
| 21337 | LANDS TO THE SOUTH OF AUGHNATRISK ROAD, CULCAVY | 31/03/2015 | 22 | 0 | 0.83 | 0.00 | COMPLETE | 31/03/2015 |
| 21405 | LANDS TO THE WEST OF 8A CARNREAGH ROAD | 31/03/2019 | 0 | 1 | 0 | 0.08 | NOT STARTED | |
| 21438 | 14 MAIN STREET | 31/03/2019 | 0 | 1 | 0 | 0.01 | NOT STARTED | |
| 21440 | LAND ADJACENT TO MILL LODGE 33 CULCAVEY ROAD | 31/03/2019 | 0 | 1 | 0 | 0.04 | NOT STARTED | |
| 21441 | LANDS TO THE REAR OF 37 LISBURN STREET | 31/03/2019 | 0 | 1 | 0 | 0.04 | NOT STARTED | |
| 21508 | LAND AT 92B CARNREAGH HH 04/01 | 31/03/2019 | 0 | 4 | 0 | 0.18 | NOT STARTED | |
| 21519 | 12 LISBURN STREET | 31/03/2019 | 0 | 1 | 0 | 0.32 | NOT STARTED | |
| 21546 | REAR OF 43 LISBURN ROAD | 31/03/2019 | 0 | 3 | 0 | 0.51 | NOT STARTED | |
| 21599 | LANDS AT 6 LISBURN ROAD | 31/03/2019 | 0 | 12 | 0 | 0.98 | NOT STARTED | |

| Site Ref | Site Name | Date of Survey | Units Complete | Remaining Potential | Area Developed | Area Remaining | Development Status | Completion Date |
|--------------------------|---|-----------------------|-----------------------|----------------------------|-----------------------|-----------------------|---------------------------|------------------------|
| 21601 | GS MOTORCYCLE SHOWROOM NO. 23 LISBURN ROAD | 31/03/2019 | 0 | 15 | 0 | 0.23 | NOT STARTED | |
| SETTLEMENT TOTALS | | | 1236 | 498 | 60.94 | 23.15 | | |

Hillsborough & Culcavy Housing Monitor 2019



NORTHERN IRELAND LAND USE DATABASE

HOUSING SITES

DEVELOPMENT STATUS OF ALL MONITORABLE SITES IN MOIRA AS
OF 31 MARCH 2019

| Site Ref | Site Name | Date of Survey | Units Complete | Remaining Potential | Area Developed | Area Remaining | Development Status | Completion Date |
|----------------------|---|----------------|----------------|---------------------|----------------|----------------|--------------------|-----------------|
| 15330 7368 | HILLSBOROUGH ROAD | 01/08/1997 | 38 | 0 | 3.15 | 0.00 | COMPLETE | 01/08/1997 |
| 15331 7369 | OLD KILMORE ROAD, FORTWILLIAM MA 04/06 | 31/03/2019 | 0 | 50 | 0 | 2.01 | NOT STARTED | |
| 15332 7370 | OLD KILMORE ROAD (BEECHWOOD COURT) | 01/08/1997 | 10 | 0 | 0.72 | 0.00 | COMPLETE | 01/08/1997 |
| 15333 7371 | OLD FORT | 01/08/1997 | 172 | 0 | 8.9 | 0.00 | COMPLETE | 01/08/1997 |
| 15334 7372 | KILMORE PARK | 01/08/1997 | 34 | 0 | 1.82 | 0.00 | COMPLETE | 01/08/1997 |
| 15335 7373 | KINGSFORT LODGE | 01/08/1997 | 31 | 0 | 3.15 | 0.00 | COMPLETE | 01/08/1997 |
| 15336 7374 | EARLSFORT | 01/08/1997 | 9 | 0 | 0.82 | 0.00 | COMPLETE | 01/08/1997 |

| Site Ref | Site Name | Date of Survey | Units Complete | Remaining Potential | Area Developed | Area Remaining | Development Status | Completion Date |
|----------------------|---|----------------|----------------|---------------------|----------------|----------------|--------------------|-----------------|
| 15337 7375 | DANESFORT | 01/08/1997 | 46 | 0 | 3.17 | 0.00 | COMPLETE | 01/08/1997 |
| 15338 7376 | CLAREMONT AV, PK, DR, CRT | 01/08/1997 | 112 | 0 | 3.71 | 0.00 | COMPLETE | 01/08/1997 |
| 15339 7377 | LAND AT AUGHNAFOSKER, MAIN STREET MA 02/08 | 01/08/2004 | 63 | 0 | 2.4 | 0.00 | COMPLETE | 01/08/2004 |
| 15340 7378 | LAGANVALE, LURGAN ROAD | 01/08/2001 | 171 | 0 | 12.26 | 0.00 | COMPLETE | 01/08/2001 |
| 15341 7379 | LAGANVALE MANOR | 01/08/1997 | 58 | 0 | 2.02 | 0.00 | COMPLETE | 01/08/1997 |
| 15342 7380 | CASTLE AVENUE | 01/08/1997 | 57 | 0 | 2.73 | 0.00 | COMPLETE | 01/08/1997 |
| 15343 7381 | CASTLEVIEW | 01/08/1997 | 28 | 0 | 0.99 | 0.00 | COMPLETE | 01/08/1997 |
| 15344 7382 | TANNERS COURT | 01/08/1997 | 16 | 0 | 0.31 | 0.00 | COMPLETE | 01/08/1997 |
| 15345 7383 | DEMENSE GROVE | 01/08/1997 | 22 | 0 | 0.8 | 0.00 | COMPLETE | 01/08/1997 |

| Site Ref | Site Name | Date of Survey | Units Complete | Remaining Potential | Area Developed | Area Remaining | Development Status | Completion Date |
|-----------------------|---|----------------|----------------|---------------------|----------------|----------------|--------------------|-----------------|
| 15346 7384 | HENRY COURT | 01/08/1997 | 31 | 0 | 0.95 | 0.00 | COMPLETE | 01/08/1997 |
| 15347 7385 | BERWICK VIEW | 01/08/1998 | 27 | 0 | 2.4 | 0.00 | COMPLETE | 01/08/1998 |
| 15348 7386 | CLAREMONT CRESCENT | 01/08/1997 | 29 | 0 | 0.92 | 0.00 | COMPLETE | 01/08/1997 |
| 15349 7387 | 18-26 LURGAN ROAD | 01/08/1997 | 4 | 0 | 0.15 | 0.00 | COMPLETE | 01/08/1997 |
| 15350 7388 | ADJACENT TO DEMENSE GROVE | 01/08/1998 | 19 | 0 | 0.39 | 0.00 | COMPLETE | 01/08/1998 |
| 15351 7389 | EARLSFORT | 01/08/1998 | 17 | 0 | 1.1 | 0.00 | COMPLETE | 01/08/1998 |
| 15352 7390 | 1-3 MEETING STREET MA 02/02 | 01/08/2003 | 25 | 0 | 0.31 | 0.00 | COMPLETE | 01/08/2003 |
| 16504 11612 | REAR OF RAWDON COURT 76-80 MAIN STREET MA 02/01 | 01/08/2003 | 12 | 0 | 0.28 | 0.00 | COMPLETE | 01/08/2003 |
| 16505 11614 | REAR OF 100 MAIN STREET | 31/03/2019 | 0 | 1 | 0 | 0.06 | NOT STARTED | |

| Site Ref | Site Name | Date of Survey | Units Complete | Remaining Potential | Area Developed | Area Remaining | Development Status | Completion Date |
|-----------------------|--|----------------|----------------|---------------------|----------------|----------------|----------------------|-----------------|
| 16506 11615 | ADJACENT TO 29 OLD KILMORE RD | 01/08/2007 | 1 | 0 | 0.1 | 0.00 | COMPLETE | 01/08/2007 |
| 16560 11828 | AUGHNAFOSKER MA 02/10 | 01/08/2007 | 105 | 0 | 5.3 | 0.00 | COMPLETE | 01/08/2007 |
| 16561 11829 | CLAREHILL MA 03/01 | 31/03/2019 | 93 | 7 | 5.75 | 0.43 | DEVELOPMENT ON-GOING | |
| 16562 11830 | WYNFORT LODGE, BACKWOOD ROAD/OLD KILMORE ROAD MA 02/09 | 01/08/2003 | 42 | 0 | 2.66 | 0.00 | COMPLETE | 01/08/2003 |
| 16609 12059 | SOUTH OF 23-25 ST JOHNS PARK | 31/03/2019 | 0 | 2 | 0 | 0.14 | NOT STARTED | |
| 16610 12062 | ADJACENT TO BERWICK VIEW MA02/06 | 01/08/2006 | 27 | 0 | 2.23 | 0.00 | COMPLETE | 01/08/2006 |
| 16611 12063 | 1-3 OLD KILMORE ROAD MA 02/03 | 01/08/2003 | 12 | 0 | 0.31 | 0.00 | COMPLETE | 01/08/2003 |
| 16835 12767 | ADJACENT TO BERWICK HEIGHTS & BERWICK VIEW | 31/03/2019 | 3 | 2 | 0.29 | 0.10 | DEVELOPMENT ON-GOING | |
| 16940 13050 | LAND TO THE REAR OF 35 - 37 MAIN STREET | 31/03/2019 | 0 | 9 | 0 | 0.29 | NOT STARTED | |

| Site Ref | Site Name | Date of Survey | Units Complete | Remaining Potential | Area Developed | Area Remaining | Development Status | Completion Date |
|-----------------------|---|-----------------------|-----------------------|----------------------------|-----------------------|-----------------------|---------------------------|------------------------|
| 16953 13083 | ADJACENT TO 28 ST JOHN'S PARK | 01/08/2007 | 1 | 0 | 0.09 | 0.00 | COMPLETE | 01/08/2007 |
| 17171 | ADJACENT TO 2 WARINGMORE | 01/08/2008 | 1 | 0 | 0.232 | 0.00 | COMPLETE | 01/08/2008 |
| 17173 | 8 LURGAN ROAD | 31/03/2019 | 0 | 14 | 0 | 0.41 | NOT STARTED | |
| 17174 | LANDS TO THE REAR OF 62-74 MAIN STREET | 01/08/2008 | 24 | 0 | 0.444 | 0.00 | COMPLETE | 01/08/2008 |
| 17175 | REAR OF 84 MAIN STREET | 01/08/2005 | 6 | 0 | 0.118 | 0.00 | COMPLETE | 01/08/2005 |
| 17176 | ADJACENT TO 33 LURGAN ROAD | 31/03/2019 | 0 | 5 | 0 | 0.31 | NOT STARTED | |
| 18102 | LAND AT 89-101 MAIN STREET MA 04/02 | 31/03/2019 | 0 | 6 | 0 | 0.14 | NOT STARTED | |
| 18103 | LAND ADJACENT TO 1A HILLSBOROUGH ROAD MA 04/04 | 31/03/2019 | 0 | 20 | 0 | 0.80 | NOT STARTED | |
| 18104 | LAND ADJACENT TO 45 LURGAN ROAD MA 03/02 & MA 04/09 | 31/03/2019 | 0 | 69 | 0 | 2.79 | NOT STARTED | |

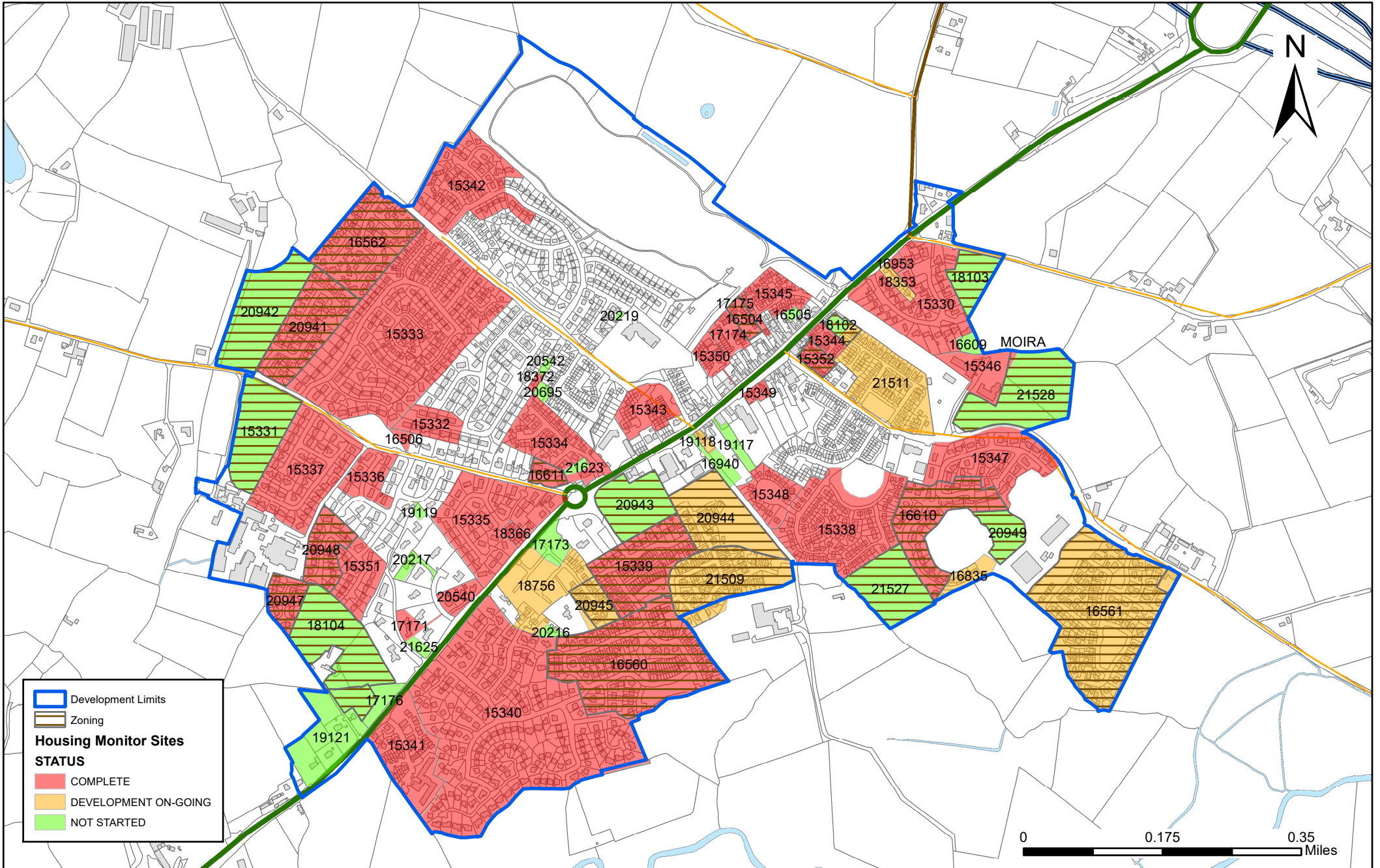
| Site Ref | Site Name | Date of Survey | Units Complete | Remaining Potential | Area Developed | Area Remaining | Development Status | Completion Date |
|-----------------|---|-----------------------|-----------------------|----------------------------|-----------------------|-----------------------|---------------------------|------------------------|
| 18353 | 113 MAIN STREET | 31/03/2019 | 2 | 2 | 0.1 | 0.08 | DEVELOPMENT ON-GOING | |
| 18366 | 17 LURGAN ROAD | 01/08/2013 | 6 | 0 | 0.15 | 0.00 | COMPLETE | 01/08/2013 |
| 18372 | REAR OF 8 BACKWOOD ROAD | 01/08/2008 | 2 | 0 | 0.06 | 0.00 | COMPLETE | 01/08/2008 |
| 18756 | 4A LURGAN ROAD, MOIRA | 31/03/2019 | 9 | 41 | 0.32 | 1.47 | DEVELOPMENT ON-GOING | |
| 19117 | LANDS TO SOUTH-EAST OF 45 MAIN STREET | 31/03/2019 | 0 | 6 | 0 | 0.24 | NOT STARTED | |
| 19118 | 35 - 37 MAIN STREET | 31/03/2019 | 1 | 2 | 0 | 0.09 | DEVELOPMENT ON-GOING | |
| 19119 | ADJACENT TO 31 LURGAN ROAD | 31/03/2019 | 0 | 1 | 0 | 0.06 | NOT STARTED | |
| 19121 | LANDS ADJACENT TO AND INCLUDING LURGAN ROAD | 31/03/2019 | 0 | 31 | 0 | 1.66 | NOT STARTED | |
| 20216 | LANDS NORTH 10 WARINGFIELD PARK | 31/03/2019 | 0 | 1 | 0 | 0.09 | NOT STARTED | |

| Site Ref | Site Name | Date of Survey | Units Complete | Remaining Potential | Area Developed | Area Remaining | Development Status | Completion Date |
|-----------------|--|-----------------------|-----------------------|----------------------------|-----------------------|-----------------------|---------------------------|------------------------|
| 20217 | REAR 4 WARINGMORE | 31/03/2019 | 0 | 1 | 0 | 0.17 | NOT STARTED | |
| 20219 | REAR 18 - 20 WOODHALL | 31/03/2019 | 0 | 1 | 0 | 0.02 | NOT STARTED | |
| 20540 | 7 WARINGMORE | 31/03/2019 | 3 | 0 | 0.38 | 0.00 | COMPLETE | 31/03/2019 |
| 20542 | REAR 8 BACKWOOD ROAD | 31/03/2019 | 0 | 2 | 0 | 0.06 | NOT STARTED | |
| 20695 | 49 CASTLEVUE PARK | 31/03/2019 | 0 | 1 | 0 | 0.09 | NOT STARTED | |
| 20941 | LAND AT WYNFORT, OLD KILMORE ROAD MA 02/07 | 01/08/2005 | 35 | 0 | 2.22 | 0.00 | COMPLETE | 01/08/2005 |
| 20942 | LAND ADJACENT TO 41 OLD KILMORE ROAD MA 04/08 | 31/03/2019 | 0 | 60 | 0 | 2.39 | NOT STARTED | |
| 20943 | LAND SOUTH OF 15 MAIN STREET MA 04/05 | 31/03/2019 | 0 | 37 | 0 | 1.48 | NOT STARTED | |
| 20944 | LAND WEST OF CLAREMONT CRESCENT MA 04/07 | 31/03/2019 | 8 | 45 | 0.32 | 1.78 | DEVELOPMENT ON-GOING | |

| Site Ref | Site Name | Date of Survey | Units Complete | Remaining Potential | Area Developed | Area Remaining | Development Status | Completion Date |
|-----------------|---|-----------------------|-----------------------|----------------------------|-----------------------|-----------------------|---------------------------|------------------------|
| 20945 | REAR OF 2 LURGAN ROAD MA 04/03 | 31/03/2019 | 14 | 4 | 0.48 | 0.14 | DEVELOPMENT ON-GOING | |
| 20947 | LAND AT EARLSFORT MA 02/04 | 01/08/2005 | 16 | 0 | 0.68 | 0.00 | COMPLETE | 01/08/2005 |
| 20948 | LAND AT EARLSFORT MA 02/05 | 01/08/2002 | 18 | 0 | 1.06 | 0.00 | COMPLETE | 01/08/2002 |
| 20949 | SOUTH OF BERWICK VIEW MA 04/01 | 31/03/2019 | 0 | 10 | 0 | 0.66 | NOT STARTED | |
| 21509 | LANDS ADJACENT TO 7 GLEBEWAY & 50M NORTH OF MAGHERAHINCH HOUSE MA 04/12 | 31/03/2019 | 40 | 18 | 1.72 | 0.77 | DEVELOPMENT ON-GOING | |
| 21511 | LANDS ADJACENT 7 MEETING STREET | 31/03/2019 | 65 | 4 | 2.36 | 0.14 | DEVELOPMENT ON-GOING | |
| 21527 | LAND SOUTH OF CLAREMONT PARK & WEST OF BERWICK HEIGHTS MA 04/11 | 31/03/2019 | 0 | 25 | 0 | 1.65 | NOT STARTED | |
| 21528 | LAND SOUTH & EAST OF MOIRA BAPTIST CHURCH CLAREHILL ROAD MA 04/10 | 31/03/2019 | 0 | 38 | 0 | 2.54 | NOT STARTED | |
| 21623 | LANDS SOUTH EAST AND ADJACENT TO 2 AND 6 KILMORE PARK | 31/03/2019 | 0 | 2 | 0 | 0.08 | NOT STARTED | |

| Site Ref | Site Name | Date of Survey | Units Complete | Remaining Potential | Area Developed | Area Remaining | Development Status | Completion Date |
|--------------------------|---------------------------------|-----------------------|-----------------------|----------------------------|-----------------------|-----------------------|---------------------------|------------------------|
| 21625 | ADJACENT AND SW OF 1 WARINGMORE | 31/03/2019 | 0 | 1 | 0 | 0.11 | NOT STARTED | |
| SETTLEMENT TOTALS | | | 1565 | 518 | 80.82 | 23.25 | | |

Moira Housing Monitor 2019



Based upon Crown Copyright and is reproduced with the permission of Land & Property Services under delegated authority from the Controller of Her Majesty's Stationery Office, © Crown copyright and database right NIMA CS&LA156 (2020). Unauthorised reproduction infringes © Crown copyright and may lead to prosecution or civil proceedings.

The status of the sites has been determined by joining the data in the NILUD (Update2019uncleansed version) 'Housing Survey' table to the site reference field.

NORTHERN IRELAND LAND USE DATABASE

HOUSING SITES

DEVELOPMENT STATUS OF ALL MONITORABLE SITES IN AGHALEE
AS OF 31 MARCH 2019

| Site Ref | Site Name | Date of Survey | Units Complete | Remaining Potential | Area Developed | Area Remaining | Development Status | Completion Date |
|----------------------|--|----------------|----------------|---------------------|----------------|----------------|--------------------|-----------------|
| 15353 7391 | SOLDIERSTOWN CRESCENT | 01/08/1997 | 4 | 0 | 0.21 | 0.00 | COMPLETE | 01/08/1997 |
| 15354 7392 | MORNINGTON RISE | 01/08/1999 | 8 | 0 | 0.31 | 0.00 | COMPLETE | 01/08/1999 |
| 15355 7393 | BALLYCAIRN ROAD | 01/08/1997 | 6 | 0 | 0.52 | 0.00 | COMPLETE | 01/08/1997 |
| 15356 7394 | LIME KILN LANE | 01/08/1997 | 2 | 0 | 0.26 | 0.00 | COMPLETE | 01/08/1997 |
| 15357 7395 | LURGAN ROAD | 01/08/1997 | 1 | 0 | 0.58 | 0.00 | COMPLETE | 01/08/1997 |
| 15358 7396 | BROADWATER PARK | 01/08/1997 | 13 | 0 | 0.68 | 0.00 | COMPLETE | 01/08/1997 |
| 15359 7397 | MEADOWFIELD COURT, AGHALEE BRIDGE WEST AG 02/04 | 01/08/2005 | 18 | 0 | 0.76 | 0.00 | COMPLETE | 01/08/2005 |

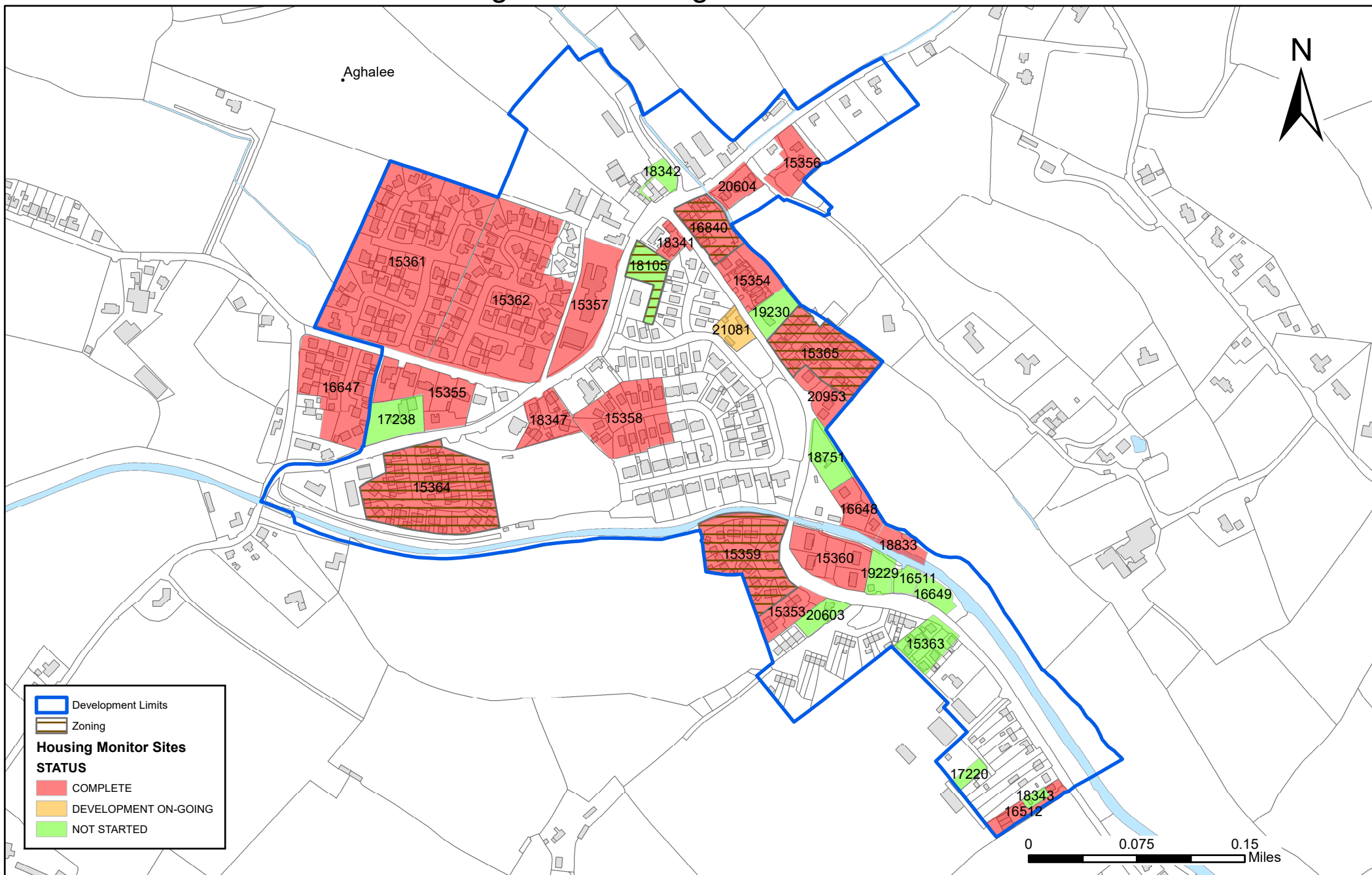
| Site Ref | Site Name | Date of Survey | Units Complete | Remaining Potential | Area Developed | Area Remaining | Development Status | Completion Date |
|-----------------------|--|----------------|----------------|---------------------|----------------|----------------|--------------------|-----------------|
| 15360 7398 | AGHALEE BRIDGE EAST | 01/08/1997 | 4 | 0 | 0.44 | 0.00 | COMPLETE | 01/08/1997 |
| 15361 7399 | BEECHFIELD LODGE | 01/08/1997 | 44 | 0 | 2.52 | 0.00 | COMPLETE | 01/08/1997 |
| 15362 7400 | BEECHFIELD MANOR | 01/08/1999 | 36 | 0 | 2.06 | 0.00 | COMPLETE | 01/08/1999 |
| 15363 7401 | KILLOUGH SITE | 31/03/2019 | 0 | 6 | 0 | 0.25 | NOT STARTED | |
| 15364 7402 | LOCKVALE MANOR AG 02/03 | 01/08/2001 | 36 | 0 | 1.21 | 0.00 | COMPLETE | 01/08/2001 |
| 15365 7403 | HOLLYBROOK, SOLDIERSTOWN ROAD AG 02/02 | 01/08/2005 | 17 | 0 | 0.66 | 0.00 | COMPLETE | 01/08/2005 |
| 16511 11631 | BESIDE 12 SOLDIERSTOWN RD | 31/03/2019 | 0 | 1 | 0 | 0.08 | NOT STARTED | |
| 16512 11632 | 31,33 SOLDIERSTOWN ROAD | 01/08/2002 | 4 | 0 | 0.15 | 0.00 | COMPLETE | 01/08/2002 |
| 16647 12135 | JUNCTION AT BRANKINSTOWN | 01/08/2002 | 6 | 0 | 0.8 | 0.00 | COMPLETE | 01/08/2002 |

| Site Ref | Site Name | Date of Survey | Units Complete | Remaining Potential | Area Developed | Area Remaining | Development Status | Completion Date |
|-----------------------|---|-----------------------|-----------------------|----------------------------|-----------------------|-----------------------|---------------------------|------------------------|
| 16648 12136 | TO THE REAR OF 8 & 10 SOLDIERSTOWN ROAD | 01/08/2005 | 2 | 0 | 0.23 | 0.00 | COMPLETE | 01/08/2005 |
| 16649 12137 | LAND 45M EAST OF 12 SOLDIER ROAD | 31/03/2019 | 0 | 1 | 0 | 0.11 | NOT STARTED | |
| 16840 12791 | 2 SOLDIERSTOWN ROAD AG 02/01 | 01/08/2008 | 13 | 0 | 0.31 | 0.00 | COMPLETE | 01/08/2008 |
| 17220 | REAR OF 19 SOLDIERSTOWN ROAD | 31/03/2019 | 0 | 1 | 0 | 0.06 | NOT STARTED | |
| 17238 | 17 LURGAN ROAD | 31/03/2019 | 0 | 3 | 0 | 0.26 | NOT STARTED | |
| 18105 | LURGAN ROAD AG 03/01 | 31/03/2019 | 0 | 5 | 0 | 0.20 | NOT STARTED | |
| 18341 | 1 SOLDIERSTOWN ROAD | 01/08/2008 | 3 | 0 | 0.082 | 0.00 | COMPLETE | 01/08/2008 |
| 18342 | ADJACENT TO 1 BALLINDERRY ROAD | 31/03/2019 | 0 | 1 | 0 | 0.08 | NOT STARTED | |
| 18343 | LANDS REAR OF 1 BROADWATER MEWS | 31/03/2019 | 0 | 1 | 0 | 0.04 | NOT STARTED | |

| Site Ref | Site Name | Date of Survey | Units Complete | Remaining Potential | Area Developed | Area Remaining | Development Status | Completion Date |
|-----------------|---|-----------------------|-----------------------|----------------------------|-----------------------|-----------------------|---------------------------|------------------------|
| 18347 | 8 LURGAN ROAD | 01/08/2007 | 6 | 0 | 0.27 | 0.00 | COMPLETE | 01/08/2007 |
| 18751 | 8 SOLDIERSTOWN ROAD, AGHALEE | 31/03/2019 | 0 | 3 | 0 | 0.22 | NOT STARTED | |
| 18833 | BESIDE 6B SOLDIERSTOWN ROAD | 01/08/2009 | 1 | 0 | 0.121 | 0.00 | COMPLETE | 01/08/2009 |
| 19229 | 12 SOLDIERSTOWN ROAD | 31/03/2019 | 0 | 5 | 0 | 0.12 | NOT STARTED | |
| 19230 | 4 SOLDIERSTOWN ROAD | 31/03/2019 | 0 | 4 | 0 | 0.16 | NOT STARTED | |
| 20603 | 9 SOLDIERSTOWN ROAD | 31/03/2019 | 0 | 4 | 0 | 0.11 | NOT STARTED | |
| 20604 | STOKES SERVICE STATION 1 & 1A BALLINDERRY ROAD | 31/03/2019 | 6 | 0 | 0.16 | 0.00 | COMPLETE | 31/03/2019 |
| 20953 | LAND AT SOLDIERSTOWN ROAD | 01/08/2006 | 4 | 0 | 0.18 | 0.00 | COMPLETE | 01/08/2006 |
| 21081 | 3 SOLDIERSTOWN ROAD | 31/03/2019 | 1 | 4 | 0.03 | 0.10 | DEVELOPMENT ON-GOING | |

| Site Ref | Site Name | Date of Survey | Units Complete | Remaining Potential | Area Developed | Area Remaining | Development Status | Completion Date |
|--------------------------|-----------|----------------|----------------|---------------------|----------------|----------------|--------------------|-----------------|
| SETTLEMENT TOTALS | | | 235 | 39 | 12.54 | 1.79 | | |

Aghalee Housing Monitor 2019



NORTHERN IRELAND LAND USE DATABASE

HOUSING SITES

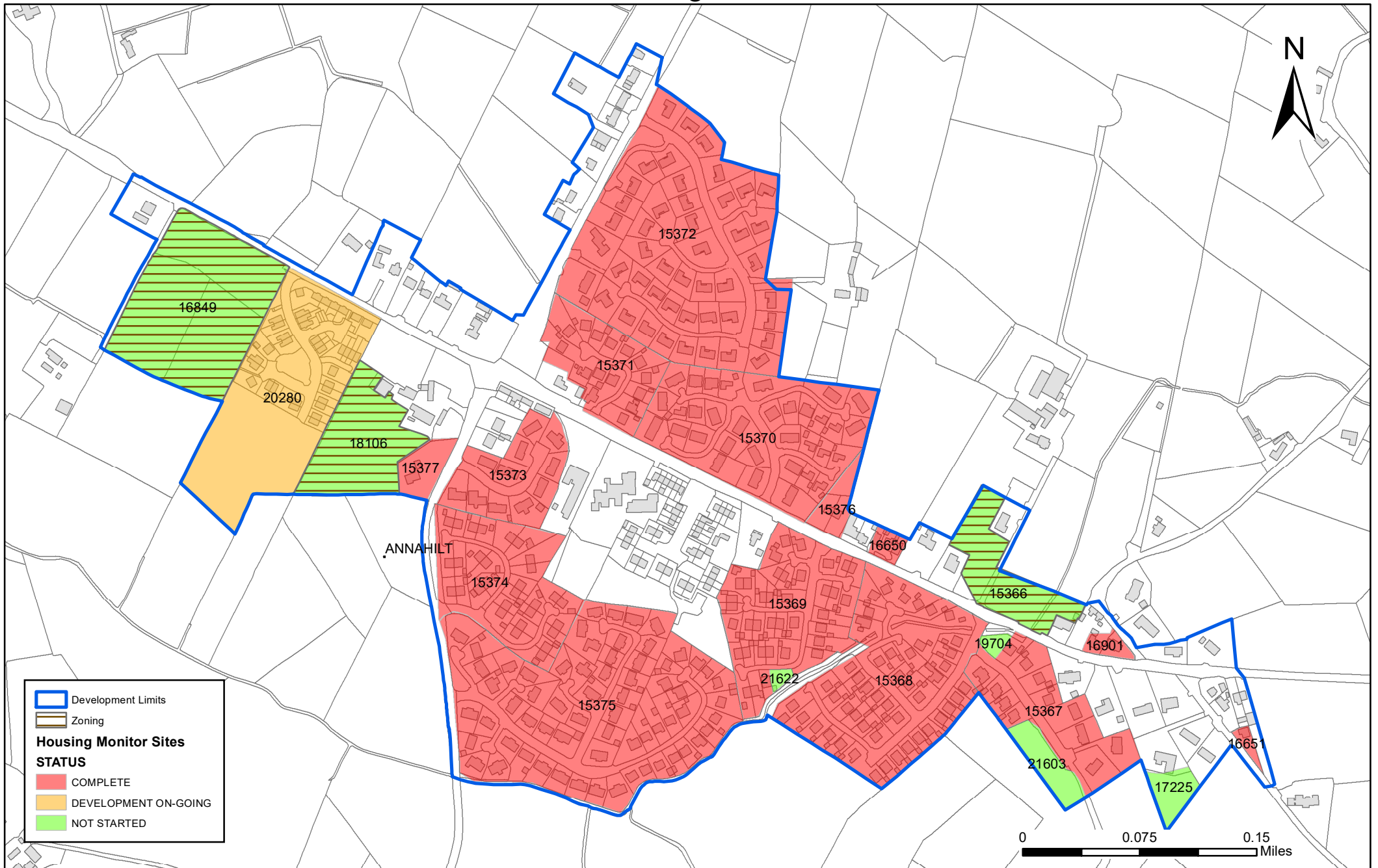
DEVELOPMENT STATUS OF ALL MONITORABLE SITES IN
ANNAHILT AS OF 31 MARCH 2019

| Site Ref | Site Name | Date of Survey | Units Complete | Remaining Potential | Area Developed | Area Remaining | Development Status | Completion Date |
|----------------------|----------------------------|----------------|----------------|---------------------|----------------|----------------|--------------------|-----------------|
| 15366 7404 | BALLYNAHINCH ROAD AT 03/02 | 31/03/2019 | 0 | 9 | 0 | 0.76 | NOT STARTED | |
| 15367 7405 | WOODFALL MANOR | 01/08/1997 | 19 | 0 | 1.2 | 0.00 | COMPLETE | 01/08/1997 |
| 15368 7406 | KERNAGHAN PARK | 01/08/1997 | 47 | 0 | 2.69 | 0.00 | COMPLETE | 01/08/1997 |
| 15369 7407 | MAGOWAN PARK | 01/08/1997 | 35 | 0 | 1.83 | 0.00 | COMPLETE | 01/08/1997 |
| 15370 7408 | ROCKLANDS | 01/08/1997 | 34 | 0 | 2.53 | 0.00 | COMPLETE | 01/08/1997 |
| 15371 7409 | THE ORCHARD | 01/08/1997 | 14 | 0 | 1 | 0.00 | COMPLETE | 01/08/1997 |
| 15372 7410 | GLEBE MANOR | 01/08/1997 | 44 | 0 | 4.51 | 0.00 | COMPLETE | 01/08/1997 |

| Site Ref | Site Name | Date of Survey | Units Complete | Remaining Potential | Area Developed | Area Remaining | Development Status | Completion Date |
|-----------------------|--|----------------|----------------|---------------------|----------------|----------------|--------------------|-----------------|
| 15373 7411 | CONLUCE PARK | 01/08/1997 | 11 | 0 | 0.96 | 0.00 | COMPLETE | 01/08/1997 |
| 15374 7412 | BLENHEIM PARK | 01/08/1997 | 30 | 0 | 1.62 | 0.00 | COMPLETE | 01/08/1997 |
| 15375 7413 | RIVERDALE | 01/08/1997 | 64 | 0 | 4.5 | 0.00 | COMPLETE | 01/08/1997 |
| 15376 7414 | BALLYNAHINCH ROAD | 01/08/1997 | 2 | 0 | 0.19 | 0.00 | COMPLETE | 01/08/1997 |
| 15377 7415 | MAGHERACONLUCE ROAD | 01/08/1997 | 1 | 0 | 0.24 | 0.00 | COMPLETE | 01/08/1997 |
| 16650 12143 | 263 BALLYNAHINCH ROAD | 01/08/2003 | 3 | 0 | 0.1 | 0.00 | COMPLETE | 01/08/2003 |
| 16651 12146 | ADJACENT TO 3 LOUGHAGHERY ROAD | 01/08/2002 | 1 | 0 | 0.05 | 0.00 | COMPLETE | 01/08/2002 |
| 16849 12821 | OPPOSITE 231A BALLYNAHINCH ROAD AT 02/01 | 31/03/2019 | 0 | 56 | 0 | 2.14 | NOT STARTED | |
| 16901 12992 | LANDS ADJACENT TO 3 BALLYCRUNE ROAD | 01/08/2006 | 2 | 0 | 0.1053 | 0.00 | COMPLETE | 01/08/2006 |

| Site Ref | Site Name | Date of Survey | Units Complete | Remaining Potential | Area Developed | Area Remaining | Development Status | Completion Date |
|--------------------------|--|----------------|----------------|---------------------|----------------|----------------|----------------------|-----------------|
| 17225 | LAND TO THE REAR OF 2A LOUGHAGHERY ROAD | 31/03/2019 | 0 | 2 | 0 | 0.20 | NOT STARTED | |
| 18106 | WEST OF 178-180 MAGHERACONLUCE ROAD AT 03/01 | 31/03/2019 | 0 | 25 | 0 | 1.01 | NOT STARTED | |
| 19704 | LANDS ADJACENT TO 1 WOODFALL MANOR | 31/03/2019 | 0 | 1 | 0 | 0.05 | NOT STARTED | |
| 20280 | FACTORY SITE AT 222 BALLYNAHINCH ROAD | 31/03/2019 | 23 | 39 | 0.98 | 1.65 | DEVELOPMENT ON-GOING | |
| 21603 | ADJACENT AND SOUTH OF 7 WOODFALL MANOR | 31/03/2019 | 0 | 5 | 0 | 0.27 | NOT STARTED | |
| 21622 | EAST OF 23 MAGOWAN PARK | 31/03/2019 | 0 | 1 | 0 | 0.03 | NOT STARTED | |
| SETTLEMENT TOTALS | | | 330 | 138 | 22.51 | 6.11 | | |

Annahilt Housing Monitor 2019



NORTHERN IRELAND LAND USE DATABASE

HOUSING SITES

DEVELOPMENT STATUS OF ALL MONITORABLE SITES IN DROMARA
AS OF 31 MARCH 2019

| Site Ref | Site Name | Date of Survey | Units Complete | Remaining Potential | Area Developed | Area Remaining | Development Status | Completion Date |
|----------------------|-------------------------------------|----------------|----------------|---------------------|----------------|----------------|--------------------|-----------------|
| 15378 7416 | MOYBRICK GROVE | 01/08/1997 | 12 | 0 | 0.42 | 0.00 | COMPLETE | 01/08/1997 |
| 15379 7417 | DUNDRUM RD, MEADOW LANE | 01/08/1997 | 24 | 0 | 2.03 | 0.00 | COMPLETE | 01/08/1997 |
| 15380 7418 | DUNDRUM RD. BROMPTON COURT | 01/08/1997 | 18 | 0 | 1.02 | 0.00 | COMPLETE | 01/08/1997 |
| 15381 7419 | RATHFRILAND RD. BARCLAY MANOR. | 01/08/1997 | 42 | 0 | 1.92 | 0.00 | COMPLETE | 01/08/1997 |
| 15382 7420 | BEGNEY HILL ROAD, ADJ. DRS SURGERY. | 01/08/1997 | 7 | 0 | 0.48 | 0.00 | COMPLETE | 01/08/1997 |
| 15384 7422 | MOYBRICK ROAD DA 03/03 | 31/03/2019 | 0 | 28 | 0 | 1.11 | NOT STARTED | |
| 15386 7424 | BARLAN MANOR DA 02/01 | 01/08/2011 | 107 | 0 | 4.05 | 0.00 | COMPLETE | 01/08/2011 |

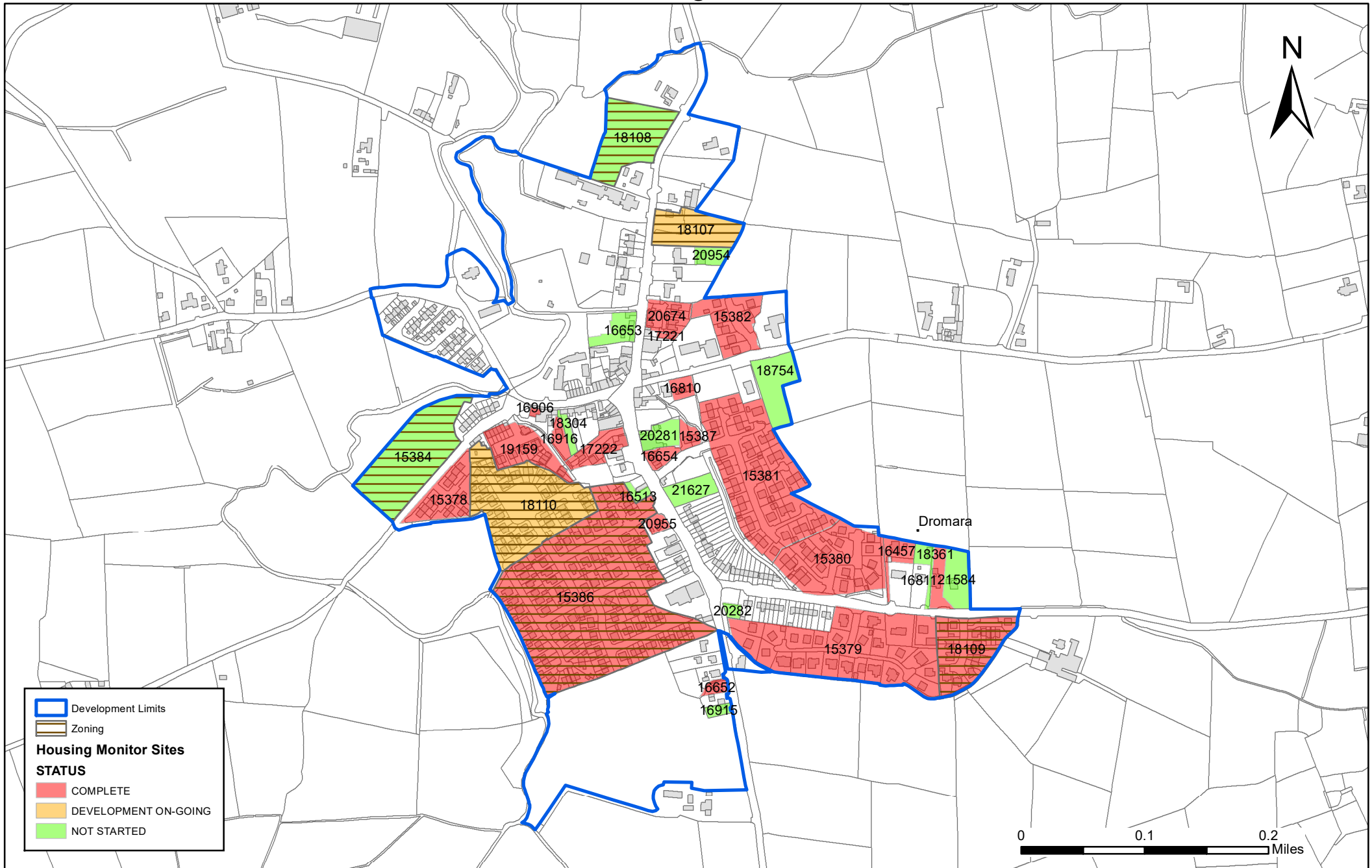
| Site Ref | Site Name | Date of Survey | Units Complete | Remaining Potential | Area Developed | Area Remaining | Development Status | Completion Date |
|-----------------------|-------------------------------------|----------------|----------------|---------------------|----------------|----------------|--------------------|-----------------|
| 15387 7425 | 2/4 BARCUAY MANOR | 01/08/2000 | 2 | 0 | 0.08 | 0.00 | COMPLETE | 01/08/2000 |
| 16457 11291 | LAND TO THE REAR OF 34 DUNDRUM ROAD | 01/08/2000 | 1 | 0 | 0.14 | 0.00 | COMPLETE | 01/08/2000 |
| 16513 11634 | ADJACENT TO 22 RATHFRILAND ROAD | 31/03/2019 | 0 | 1 | 0 | 0.04 | NOT STARTED | |
| 16652 12147 | 50 RATHFRILAND ROAD | 01/08/2003 | 1 | 0 | 0.06 | 0.00 | COMPLETE | 01/08/2003 |
| 16653 12150 | 10-20 HILLSBOROUGH ROAD | 31/03/2019 | 0 | 5 | 0 | 0.16 | NOT STARTED | |
| 16654 12152 | RATHFRILAND ROAD | 01/08/2002 | 4 | 0 | 0.09 | 0.00 | COMPLETE | 01/08/2002 |
| 16810 12739 | 5 BEGNEY HILL ROAD | 01/08/2003 | 5 | 0 | 0.081 | 0.00 | COMPLETE | 01/08/2003 |
| 16811 12740 | 42 DUNDRUM ROAD | 01/08/2003 | 1 | 0 | 0.148 | 0.00 | COMPLETE | 01/08/2003 |
| 16906 13001 | 22 DROMORE STREET | 01/08/2007 | 1 | 0 | 0.012 | 0.00 | COMPLETE | 01/08/2007 |

| Site Ref | Site Name | Date of Survey | Units Complete | Remaining Potential | Area Developed | Area Remaining | Development Status | Completion Date |
|-----------------------|---|----------------|----------------|---------------------|----------------|----------------|----------------------|-----------------|
| 16915 13013 | SIDE GARDEN OF 52 RATHFRILAND ROAD, | 31/03/2019 | 0 | 1 | 0 | 0.05 | NOT STARTED | |
| 16916 13014 | BETWEEN 14 AND 16 DROMORE STREET, | 01/08/2005 | 1 | 0 | 0.09 | 0.00 | COMPLETE | 01/08/2005 |
| 17221 | REAR OF 15 HILLSBOROUGH ROAD | 01/08/2009 | 1 | 0 | 0.023 | 0.00 | COMPLETE | 01/08/2009 |
| 17222 | 16 RATHFRILAND ROAD | 01/08/2005 | 4 | 0 | 0.221 | 0.00 | COMPLETE | 01/08/2005 |
| 18107 | LAND BETWEEN 33 & 39 HILLSBOROUGH ROAD DA 03/01 | 31/03/2019 | 1 | 7 | 0.06 | 0.42 | DEVELOPMENT ON-GOING | |
| 18108 | LAND NORTH OF 38 HILLSBOROUGH ROAD DA 04/01 | 31/03/2019 | 0 | 18 | 0 | 0.72 | NOT STARTED | |
| 18109 | LAND AT DUNDRUM ROAD DA 03/02 | 31/03/2017 | 20 | 0 | 0.75 | 0.00 | COMPLETE | 31/03/2017 |
| 18110 | LAND TO WEST OF WOODVALE AVENUE DA 03/04 | 31/03/2019 | 33 | 5 | 1.25 | 0.23 | DEVELOPMENT ON-GOING | |
| 18304 | REAR OF 14 DROMORE STREET | 31/03/2019 | 0 | 1 | 0 | 0.05 | NOT STARTED | |

| Site Ref | Site Name | Date of Survey | Units Complete | Remaining Potential | Area Developed | Area Remaining | Development Status | Completion Date |
|-----------------|---|-----------------------|-----------------------|----------------------------|-----------------------|-----------------------|---------------------------|------------------------|
| 18361 | REAR OF 36 DUNDRUM ROAD | 31/03/2019 | 0 | 1 | 0 | 0.10 | NOT STARTED | |
| 18754 | 7A & 9 BEGNEY HILL ROAD, DROMARA | 31/03/2019 | 0 | 14 | 0 | 0.37 | NOT STARTED | |
| 19159 | FACTORY COMPLEX ADJACENT TO 8 MOYBRICK ROAD | 31/03/2015 | 20 | 0 | 0.43 | 0.00 | COMPLETE | 31/03/2015 |
| 20281 | 7 - 9 RATHFRILAND ROAD | 31/03/2019 | 0 | 12 | 0 | 0.16 | NOT STARTED | |
| 20282 | SITE ADJACENT 1 DUNDRUM ROAD | 31/03/2019 | 0 | 1 | 0 | 0.04 | NOT STARTED | |
| 20674 | 17 - 25 HILLSBOROUGH ROAD | 31/03/2019 | 6 | 0 | 0.22 | 0.00 | COMPLETE | 31/03/2019 |
| 20954 | LAND TO THE REAR OF 33 & 39 HILLSBOROUGH ROAD | 31/03/2019 | 0 | 2 | 0 | 0.10 | NOT STARTED | |
| 20955 | 1 WOODVALE | 01/08/2001 | 1 | 0 | 0.06 | 0.00 | COMPLETE | 01/08/2001 |
| 21584 | 42 DUNDRUM ROAD | 31/03/2019 | 0 | 5 | 0 | 0.25 | NOT STARTED | |

| Site Ref | Site Name | Date of Survey | Units Complete | Remaining Potential | Area Developed | Area Remaining | Development Status | Completion Date |
|--------------------------|---------------------|-----------------------|-----------------------|----------------------------|-----------------------|-----------------------|---------------------------|------------------------|
| 21627 | 15 RATHFRILAND ROAD | 31/03/2019 | 0 | 8 | 0 | 0.17 | NOT STARTED | |
| SETTLEMENT TOTALS | | | 312 | 109 | 13.64 | 3.97 | | |

Dromara Housing Monitor 2019

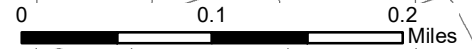


Development Limits
 Development Limits

Zoning
 Zoning

Housing Monitor Sites STATUS

- COMPLETE
- DEVELOPMENT ON-GOING
- NOT STARTED



LCCC
 Lisburn & Castlereagh City Council

Based upon Crown Copyright and is reproduced with the permission of Land & Property Services under delegated authority from the Controller of Her Majesty's Stationery Office, © Crown copyright and database right NIMA CS&LA156 (2020). Unauthorised reproduction infringes © Crown copyright and may lead to prosecution or civil proceedings.

The status of the sites has been determined by joining the data in the NILUD (Update2019uncleansed version) 'Housing Survey' table to the site reference field.

143

NORTHERN IRELAND LAND USE DATABASE

HOUSING SITES

DEVELOPMENT STATUS OF ALL MONITORABLE SITES IN DRUMBEG
AS OF 31 MARCH 2019

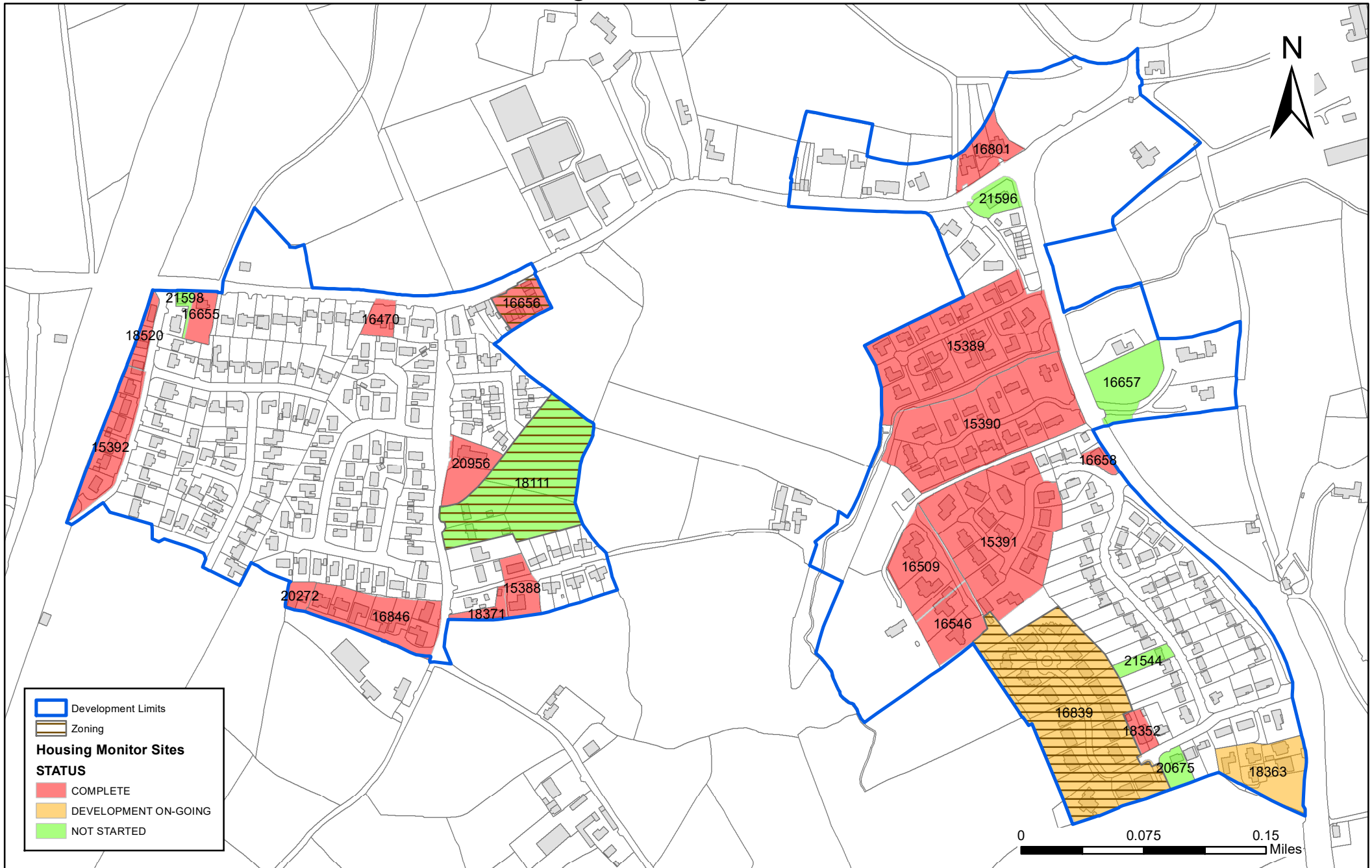
| Site Ref | Site Name | Date of Survey | Units Complete | Remaining Potential | Area Developed | Area Remaining | Development Status | Completion Date |
|-----------------------|------------------|----------------|----------------|---------------------|----------------|----------------|--------------------|-----------------|
| 15388 7426 | GREEN VALE | 01/08/1998 | 2 | 0 | 0.183 | 0.00 | COMPLETE | 01/08/1998 |
| 15389 7427 | THE HERMITAGE | 01/08/1997 | 20 | 0 | 1.49 | 0.00 | COMPLETE | 01/08/1997 |
| 15390 7428 | THE STEADINGS | 01/08/1997 | 14 | 0 | 1.44 | 0.00 | COMPLETE | 01/08/1997 |
| 15391 7429 | GOWAN HEIGHTS | 01/08/1999 | 14 | 0 | 1.4 | 0.00 | COMPLETE | 01/08/1999 |
| 15392 7430 | GREEN VALE | 01/08/1997 | 6 | 0 | 0.42 | 0.00 | COMPLETE | 01/08/1997 |
| 16470 11305 | BALLYSKEAGH ROAD | 01/08/1997 | 1 | 0 | 0.1 | 0.00 | COMPLETE | 01/08/1997 |
| 16509 11629 | 65 DRUMBEG ROAD | 01/08/2004 | 3 | 0 | 0.45 | 0.00 | COMPLETE | 01/08/2004 |

| Site Ref | Site Name | Date of Survey | Units Complete | Remaining Potential | Area Developed | Area Remaining | Development Status | Completion Date |
|-----------------------|---|----------------|----------------|---------------------|----------------|----------------|----------------------|-----------------|
| 16546 11764 | 65 DRUMBEG ROAD | 01/08/2005 | 2 | 0 | 0.31 | 0.00 | COMPLETE | 01/08/2005 |
| 16655 12154 | 76 BALLYSKEAGH ROAD | 01/08/2002 | 1 | 0 | 0.15 | 0.00 | COMPLETE | 01/08/2002 |
| 16656 12157 | 110 BALLYSKEAGH ROAD DG 02/01 | 01/08/2002 | 10 | 0 | 0.18 | 0.00 | COMPLETE | 01/08/2002 |
| 16657 12159 | 64, 66 & 68 DRUMBEG ROAD | 31/03/2019 | 0 | 1 | 0 | 0.38 | NOT STARTED | |
| 16658 12160 | 61 DRUMBEG ROAD | 01/08/2002 | 1 | 0 | 0.06 | 0.00 | COMPLETE | 01/08/2002 |
| 16801 12725 | 161 BALLYSKEAGH ROAD | 01/08/2004 | 3 | 0 | 0.23 | 0.00 | COMPLETE | 01/08/2004 |
| 16839 12790 | ROSEVALE GARDENS DG 03/01 | 31/03/2019 | 17 | 1 | 1.87 | 0.12 | DEVELOPMENT ON-GOING | |
| 16846 12797 | LANDS TO THE WEST OF QUARTERLANDS ROAD | 01/08/2006 | 7 | 0 | 0.54 | 0.00 | COMPLETE | 01/08/2006 |
| 18111 | LAND TO SOUTH EAST OF ZENDA PARK DG 03/02 | 31/03/2019 | 0 | 14 | 0 | 1.23 | NOT STARTED | |

| Site Ref | Site Name | Date of Survey | Units Complete | Remaining Potential | Area Developed | Area Remaining | Development Status | Completion Date |
|-----------------|--|-----------------------|-----------------------|----------------------------|-----------------------|-----------------------|---------------------------|------------------------|
| 18352 | WEST OF 5 ROSEVALE GARDENS | 01/08/2007 | 2 | 0 | 0.078 | 0.00 | COMPLETE | 01/08/2007 |
| 18363 | ADJACENT 4 ROSEVALE GARDENS | 31/03/2019 | 2 | 3 | 0.17 | 0.28 | DEVELOPMENT ON-GOING | |
| 18371 | ADJACENT TO 52A QUARTERLANDS ROAD | 01/08/2007 | 1 | 0 | 0.073 | 0.00 | COMPLETE | 01/08/2007 |
| 18520 | ADJACENT TO 19 GREENVALE | 01/08/2008 | 5 | 0 | 0.095 | 0.00 | COMPLETE | 01/08/2008 |
| 20272 | SITE 8 LANDS WEST OF QUARTERLANDS ROAD | 01/08/2009 | 1 | 0 | 0.06 | 0.00 | COMPLETE | 01/08/2009 |
| 20675 | 14 ROSEVALE GARDENS | 31/03/2019 | 0 | 1 | 0 | 0.09 | NOT STARTED | |
| 20956 | 66 QUARTERLANDS ROAD | 01/08/2008 | 1 | 0 | 0.24 | 0.00 | COMPLETE | 01/08/2008 |
| 21544 | 10 ROSEVALE AVENUE | 31/03/2019 | 0 | 1 | 0 | 0.08 | NOT STARTED | |
| 21596 | 162 BALLYSKEAGH ROAD | 31/03/2019 | 0 | 1 | 0 | 0.14 | NOT STARTED | |

| Site Ref | Site Name | Date of Survey | Units Complete | Remaining Potential | Area Developed | Area Remaining | Development Status | Completion Date |
|--------------------------|--------------------------------|-----------------------|-----------------------|----------------------------|-----------------------|-----------------------|---------------------------|------------------------|
| 21598 | 8M WEST OF 76 BALLYSKEAGH ROAD | 31/03/2019 | 0 | 1 | 0 | 0.03 | NOT STARTED | |
| SETTLEMENT TOTALS | | | 113 | 23 | 9.54 | 2.35 | | |

Drumbeg Housing Monitor 2019



NORTHERN IRELAND LAND USE DATABASE

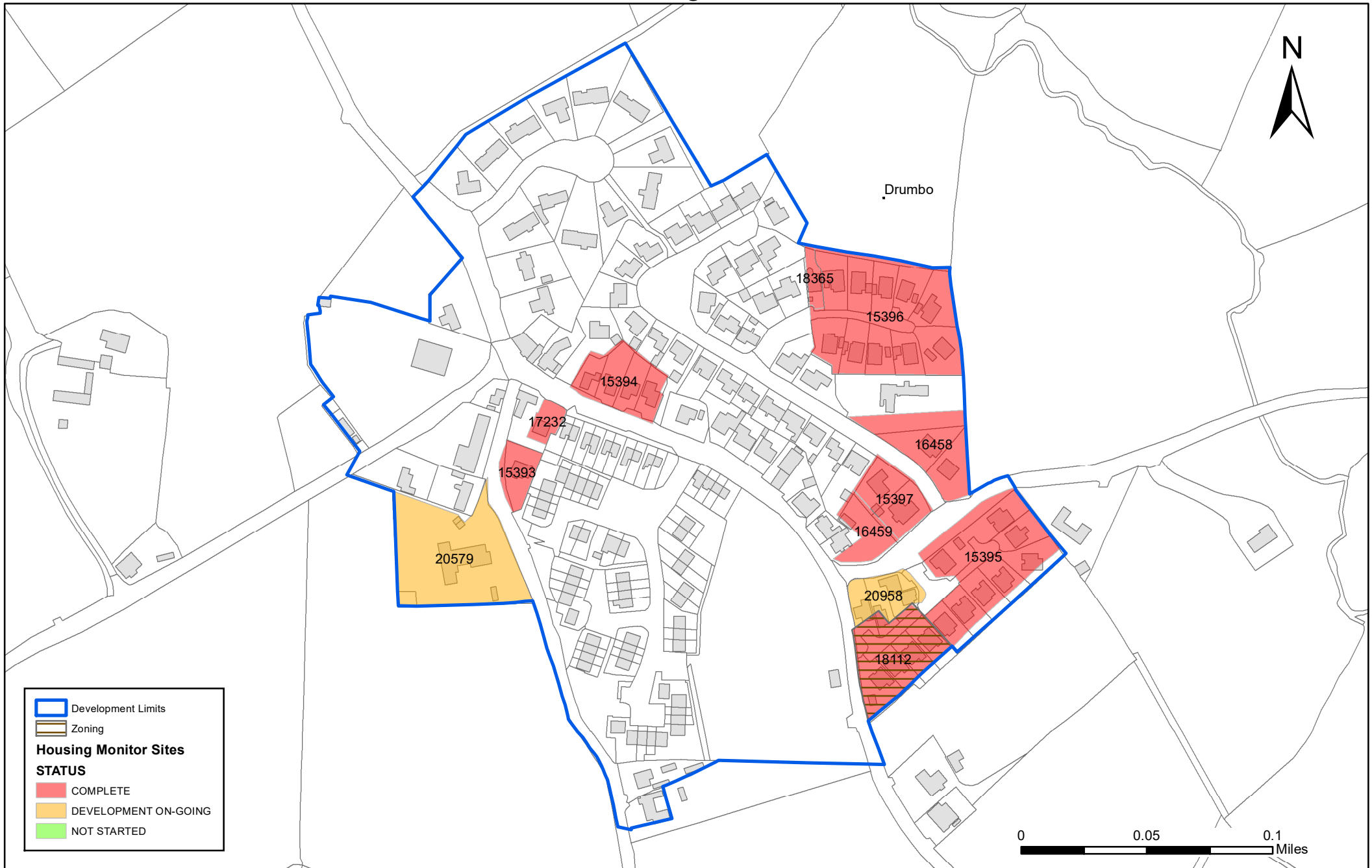
HOUSING SITES

DEVELOPMENT STATUS OF ALL MONITORABLE SITES IN DRUMBO
AS OF 31 MARCH 2019

| Site Ref | Site Name | Date of Survey | Units Complete | Remaining Potential | Area Developed | Area Remaining | Development Status | Completion Date |
|-----------------------|-------------------------------------|----------------|----------------|---------------------|----------------|----------------|--------------------|-----------------|
| 15393 7431 | BACK ROAD | 01/08/1997 | 1 | 0 | 0.08 | 0.00 | COMPLETE | 01/08/1997 |
| 15394 7432 | FRONT ROAD NORTH | 01/08/1997 | 4 | 0 | 0.18 | 0.00 | COMPLETE | 01/08/1997 |
| 15395 7433 | CHESTNUT LODGE | 01/08/1999 | 8 | 0 | 0.46 | 0.00 | COMPLETE | 01/08/1999 |
| 15396 7434 | GLENSIDE | 01/08/1997 | 10 | 0 | 0.65 | 0.00 | COMPLETE | 01/08/1997 |
| 15397 7435 | MEALOUGH ROAD NORTH | 01/08/1997 | 2 | 0 | 0.14 | 0.00 | COMPLETE | 01/08/1997 |
| 16458 11292 | 217 MEALOUGH ROAD | 01/08/2001 | 2 | 0 | 0.23 | 0.00 | COMPLETE | 01/08/2001 |
| 16459 11293 | GARDEN TO THE REAR OF 31 FRONT ROAD | 31/03/2016 | 2 | 0 | 0.09 | 0.00 | COMPLETE | 31/03/2016 |

| Site Ref | Site Name | Date of Survey | Units Complete | Remaining Potential | Area Developed | Area Remaining | Development Status | Completion Date |
|--------------------------|--|----------------|----------------|---------------------|----------------|----------------|----------------------|-----------------|
| 17232 | 4 FRONT ROAD | 01/08/2005 | 1 | 0 | 0.041 | 0.00 | COMPLETE | 01/08/2005 |
| 18112 | FRONT ROAD ADJACENT TO CHESTNUT LODGE DO 02/01 | 31/03/2019 | 4 | 0 | 0.26 | 0.00 | COMPLETE | 31/03/2019 |
| 18365 | 2A GLENSIDE AVENUE | 01/08/2007 | 1 | 0 | 0.033 | 0.00 | COMPLETE | 01/08/2007 |
| 20579 | DRUMBO PRIMARY SCHOOL 4 BACK ROAD | 31/03/2019 | 1 | 1 | 0.23 | 0.26 | DEVELOPMENT ON-GOING | |
| 20958 | LAND AT CHESTNUT LODGE | 31/03/2019 | 3 | 1 | 0.09 | 0.03 | DEVELOPMENT ON-GOING | |
| SETTLEMENT TOTALS | | | 39 | 2 | 2.48 | 0.29 | | |

Drumbo Housing Monitor 2019



Based upon Crown Copyright and is reproduced with the permission of Land & Property Services under delegated authority from the Controller of Her Majesty's Stationery Office, © Crown copyright and database right NIMA CS&LA156 (2020). Unauthorised reproduction infringes © Crown copyright and may lead to prosecution or civil proceedings.

The status of the sites has been determined by joining the data in the NILUD (Update2019uncleansed version) 'Housing Survey' table to the site reference field.

NORTHERN IRELAND LAND USE DATABASE

HOUSING SITES

DEVELOPMENT STATUS OF ALL MONITORABLE SITES IN GLENNAVY
AS OF 31 MARCH 2019

| Site Ref | Site Name | Date of Survey | Units Complete | Remaining Potential | Area Developed | Area Remaining | Development Status | Completion Date |
|----------------------|-----------------------|----------------|----------------|---------------------|----------------|----------------|----------------------|-----------------|
| 15398 7436 | OLD SCHOOL COURT | 01/08/1997 | 19 | 0 | 1.04 | 0.00 | COMPLETE | 01/08/1997 |
| 15399 7437 | 15 CRUMLIN ROAD | 31/03/2019 | 1 | 38 | 0.02 | 0.83 | DEVELOPMENT ON-GOING | |
| 15400 7438 | CRUMLIN ROAD GY 03/02 | 31/03/2019 | 37 | 29 | 1.05 | 0.83 | DEVELOPMENT ON-GOING | |
| 15401 7439 | CHESTNUT GLEN | 01/08/1997 | 88 | 0 | 4.02 | 0.00 | COMPLETE | 01/08/1997 |
| 15402 7440 | THE GRANGE | 01/08/1997 | 21 | 0 | 1.09 | 0.00 | COMPLETE | 01/08/1997 |
| 15403 7441 | OLD FORGE | 01/08/1997 | 25 | 0 | 0.87 | 0.00 | COMPLETE | 01/08/1997 |
| 15404 7442 | MEADOWSIDE | 01/08/1997 | 26 | 0 | 0.78 | 0.00 | COMPLETE | 01/08/1997 |

| Site Ref | Site Name | Date of Survey | Units Complete | Remaining Potential | Area Developed | Area Remaining | Development Status | Completion Date |
|-----------------------|--------------------------|----------------|----------------|---------------------|----------------|----------------|--------------------|-----------------|
| 15405 7443 | MAIN STREET | 01/08/1997 | 5 | 0 | 0.44 | 0.00 | COMPLETE | 01/08/1997 |
| 15406 7444 | ADJACENT TO 19 GLEN ROAD | 31/03/2018 | 30 | 0 | 1.49 | 0.00 | COMPLETE | 31/03/2018 |
| 15408 7446 | JOHNSTON PARK | 01/08/1997 | 6 | 0 | 0.4 | 0.00 | COMPLETE | 01/08/1997 |
| 15409 7447 | RIVERSIDE COURT | 01/08/1997 | 17 | 0 | 0.76 | 0.00 | COMPLETE | 01/08/1997 |
| 15410 7448 | CHESTNUT GLEN | 01/08/1998 | 36 | 0 | 2.41 | 0.00 | COMPLETE | 01/08/1998 |
| 15411 7449 | 25-27 MAIN STREET | 01/08/1999 | 5 | 0 | 0.17 | 0.00 | COMPLETE | 01/08/1999 |
| 16460 11294 | BESIDE 6 LISBURN ROAD | 01/08/2000 | 6 | 0 | 0.18 | 0.00 | COMPLETE | 01/08/2000 |
| 16461 11296 | 73 MAIN STREET GY 02/01 | 01/08/2005 | 12 | 0 | 0.29 | 0.00 | COMPLETE | 01/08/2005 |
| 16462 11297 | 16 GOBRANA ROAD | 01/08/2003 | 1 | 0 | 0.06 | 0.00 | COMPLETE | 01/08/2003 |

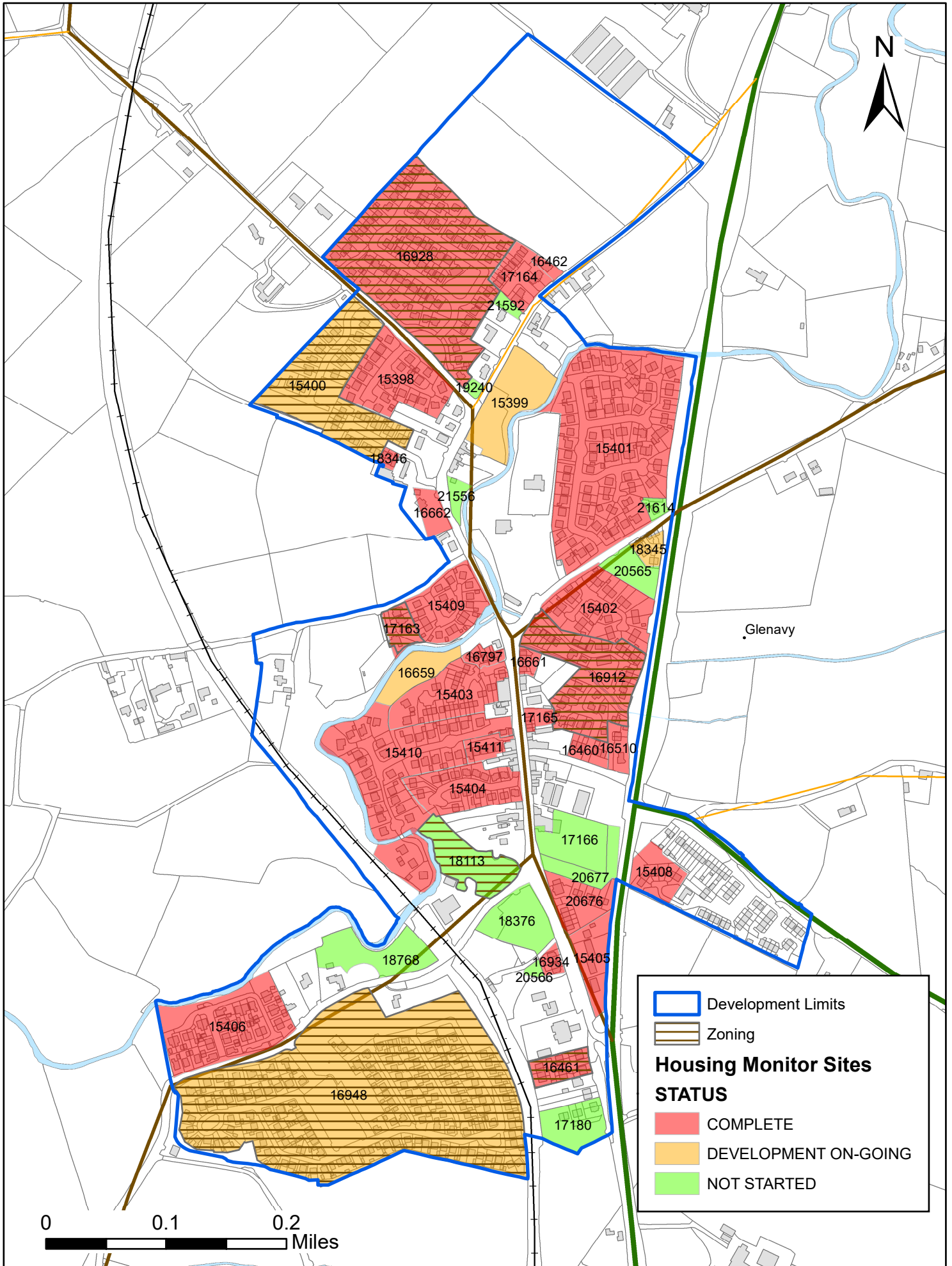
| Site Ref | Site Name | Date of Survey | Units Complete | Remaining Potential | Area Developed | Area Remaining | Development Status | Completion Date |
|-----------------------|--|----------------|----------------|---------------------|----------------|----------------|----------------------|-----------------|
| 16510 11630 | LAND TO THE REAR OF 6 LISBURN RD | 01/08/2001 | 2 | 0 | 0.17 | 0.00 | COMPLETE | 01/08/2001 |
| 16659 12162 | SITE OFF THE CHESTNUT GLEN BESIDE 1-15 OLD FORGE | 31/03/2019 | 1 | 1 | 0.19 | 0.18 | DEVELOPMENT ON-GOING | |
| 16661 12165 | LANDS ADJACENT TO 8 MAIN STREET | 01/08/2002 | 2 | 0 | 0.09 | 0.00 | COMPLETE | 01/08/2002 |
| 16662 12166 | SITE ADJACENT TO 8 CRUMLIN ROAD | 01/08/2003 | 1 | 0 | 0.2 | 0.00 | COMPLETE | 01/08/2003 |
| 16797 12721 | OLD FORGE 7 MAIN STREET | 01/08/2005 | 6 | 0 | 0.11 | 0.00 | COMPLETE | 01/08/2005 |
| 16912 13009 | LANDS TO THE REAR OF 6 - 18 MAIN STREET AND ADJACENT TO THE GRANGE, GY 02/02 | 01/08/2008 | 37 | 0 | 1.48 | 0.00 | COMPLETE | 01/08/2008 |
| 16928 13032 | CRUMLIN ROAD GY 02/03 | 01/08/2008 | 96 | 0 | 3.85 | 0.00 | COMPLETE | 01/08/2008 |
| 16934 13044 | 63 GLENNAVY ROAD | 01/08/2008 | 4 | 0 | 0.09 | 0.00 | COMPLETE | 01/08/2008 |
| 16948 13074 | SITE OF FORMER ST AIDANS GRAMMAR SCHOOL GLEN ROAD GY 03/01 | 31/03/2019 | 159 | 20 | 7.16 | 0.90 | DEVELOPMENT ON-GOING | |

| Site Ref | Site Name | Date of Survey | Units Complete | Remaining Potential | Area Developed | Area Remaining | Development Status | Completion Date |
|-----------------|--|-----------------------|-----------------------|----------------------------|-----------------------|-----------------------|---------------------------|------------------------|
| 17163 | ADJACENT TO RIVERSIDE COURT PIGEONSTOWN ROAD GY 02/04 | 01/08/2008 | 4 | 0 | 0.23 | 0.00 | COMPLETE | 01/08/2008 |
| 17164 | 14 GOBRANA ROAD | 01/08/2008 | 14 | 0 | 0.41 | 0.00 | COMPLETE | 01/08/2008 |
| 17165 | 14 - 16 MAIN STREET | 01/08/2005 | 9 | 0 | 0.104 | 0.00 | COMPLETE | 01/08/2005 |
| 17166 | LANDS TO THE REAR 40, 42, 44 AND 46 MAIN STREET | 31/03/2019 | 0 | 36 | 0 | 0.55 | NOT STARTED | |
| 17180 | 77 TO 81 MOIRA ROAD | 31/03/2019 | 0 | 13 | 0 | 0.46 | NOT STARTED | |
| 18113 | 5 GLEN ROAD GY 04/01 | 31/03/2019 | 0 | 18 | 0 | 0.66 | NOT STARTED | |
| 18345 | 5A BELFAST ROAD | 31/03/2019 | 4 | 5 | 0.09 | 0.04 | DEVELOPMENT ON-GOING | |
| 18346 | LANDS 15 METRES SOUTH EAST 1 DUNEDEN GROVE | 01/08/2006 | 2 | 0 | 0.06 | 0.00 | COMPLETE | 01/08/2006 |
| 18376 | 2 GLEN ROAD | 31/03/2019 | 0 | 23 | 0 | 0.56 | NOT STARTED | |

| Site Ref | Site Name | Date of Survey | Units Complete | Remaining Potential | Area Developed | Area Remaining | Development Status | Completion Date |
|-----------------|----------------------------------|-----------------------|-----------------------|----------------------------|-----------------------|-----------------------|---------------------------|------------------------|
| 18768 | ADJACENT TO 11 GLEN ROAD | 31/03/2019 | 0 | 4 | 0 | 0.63 | NOT STARTED | |
| 19240 | LANDS ADJACENT TO 2 GOBRANA ROAD | 31/03/2019 | 0 | 1 | 0 | 0.04 | NOT STARTED | |
| 20565 | 3 - 5 BELFAST ROAD | 31/03/2019 | 0 | 13 | 0 | 0.28 | NOT STARTED | |
| 20566 | 63 MAIN STREET | 31/03/2019 | 0 | 1 | 0 | 0.04 | NOT STARTED | |
| 20676 | 52-58 MAIN STREET | 31/03/2019 | 13 | 0 | 0.46 | 0.00 | COMPLETE | 31/03/2019 |
| 20677 | LANDS NORTH OF 52 MAIN STREET | 31/03/2019 | 0 | 14 | 0 | 0.29 | NOT STARTED | |
| 21556 | 15M SOUTH OF 7 CRUMLIN ROAD | 31/03/2019 | 0 | 1 | 0 | 0.10 | NOT STARTED | |
| 21592 | 6 GOBRANA ROAD | 31/03/2019 | 0 | 1 | 0 | 0.06 | NOT STARTED | |
| 21614 | NO 8 BELFAST ROAD | 31/03/2019 | 0 | 1 | 0 | 0.07 | NOT STARTED | |

| Site Ref | Site Name | Date of Survey | Units Complete | Remaining Potential | Area Developed | Area Remaining | Development Status | Completion Date |
|--------------------------|------------------|-----------------------|-----------------------|----------------------------|-----------------------|-----------------------|---------------------------|------------------------|
| SETTLEMENT TOTALS | | | 689 | 219 | 29.76 | 6.52 | | |

Glenavy Housing Monitor 2019



NORTHERN IRELAND LAND USE DATABASE

HOUSING SITES

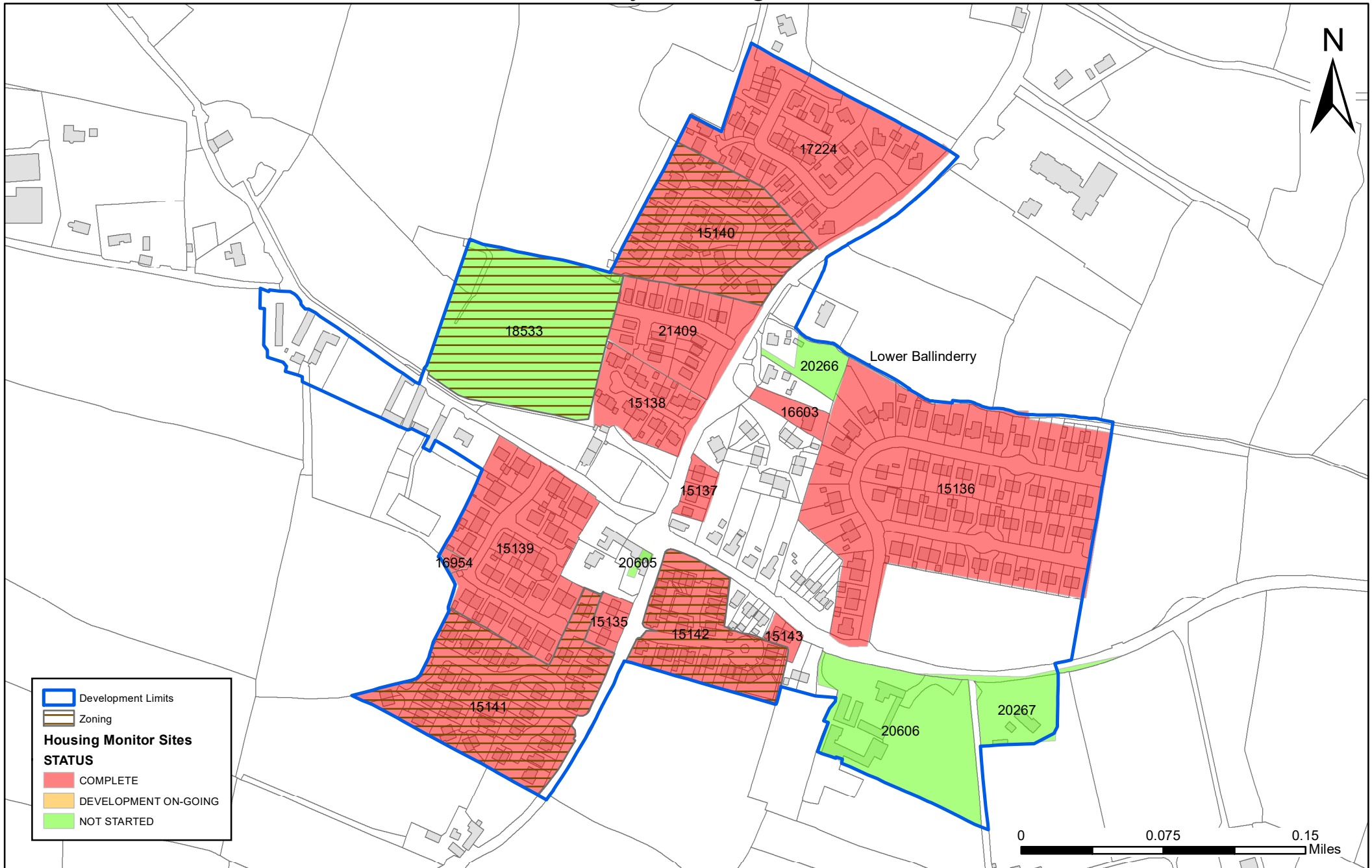
DEVELOPMENT STATUS OF ALL MONITORABLE SITES IN LOWER
BALLINDERRY AS OF 31 MARCH 2019

| Site Ref | Site Name | Date of Survey | Units Complete | Remaining Potential | Area Developed | Area Remaining | Development Status | Completion Date |
|----------------------|--------------------------------------|----------------|----------------|---------------------|----------------|----------------|--------------------|-----------------|
| 15135 7149 | THE NOOK | 01/08/2001 | 4 | 0 | 0.12 | 0.00 | COMPLETE | 01/08/2001 |
| 15136 7150 | ASHCROFT | 01/08/1999 | 81 | 0 | 3.79 | 0.00 | COMPLETE | 01/08/1999 |
| 15137 7151 | CRUMLIN ROAD, BEECHES | 01/08/1997 | 5 | 0 | 0.13 | 0.00 | COMPLETE | 01/08/1997 |
| 15138 7152 | CRUMLIN ROAD. MILLVALE | 01/08/2003 | 15 | 0 | 0.54 | 0.00 | COMPLETE | 01/08/2003 |
| 15139 7153 | PORTMORE RD. PORTMORE LEA | 01/08/1997 | 35 | 0 | 1.51 | 0.00 | COMPLETE | 01/08/1997 |
| 15140 7154 | HUNTER CHASE, THE ORCHARD LB 02/03 | 01/08/2005 | 24 | 0 | 1.36 | 0.00 | COMPLETE | 01/08/2005 |
| 15141 7155 | BROOK LODGE, ROSE PARK HILL LB 02/01 | 01/08/2005 | 48 | 0 | 1.74 | 0.00 | COMPLETE | 01/08/2005 |

| Site Ref | Site Name | Date of Survey | Units Complete | Remaining Potential | Area Developed | Area Remaining | Development Status | Completion Date |
|-----------------------|---|----------------|----------------|---------------------|----------------|----------------|--------------------|-----------------|
| 15142 7156 | AGHALEE ROAD (EAST) LB 02/02 | 01/08/2010 | 36 | 0 | 0.94 | 0.00 | COMPLETE | 01/08/2010 |
| 15143 7157 | BALLINDERRY ROAD | 01/08/1997 | 2 | 0 | 0.06 | 0.00 | COMPLETE | 01/08/1997 |
| 16603 12047 | LANDS BETWEEN DRUMART CRESCENT AND 4 CRUMLIN ROAD | 01/08/2002 | 1 | 0 | 0.12 | 0.00 | COMPLETE | 01/08/2002 |
| 16954 13084 | BESIDE 18 PORTMORE LEA | 01/08/2005 | 1 | 0 | 0.03 | 0.00 | COMPLETE | 01/08/2005 |
| 17224 | LANDS ADJACENT TO 1 CRUMLIN ROAD | 01/08/2011 | 35 | 0 | 1.87 | 0.00 | COMPLETE | 01/08/2011 |
| 18533 | LAND TO THE WEST OF MILLVALE LB 03/01 | 31/03/2019 | 0 | 32 | 0 | 1.79 | NOT STARTED | |
| 20266 | 15 METRES EAST 6 CRUMLIN ROAD | 31/03/2019 | 0 | 1 | 0 | 0.18 | NOT STARTED | |
| 20267 | 23A LOWER BALLINDERRY ROAD | 31/03/2019 | 0 | 10 | 0 | 0.42 | NOT STARTED | |
| 20605 | 1B PORTMORE ROAD | 31/03/2019 | 0 | 1 | 0 | 0.02 | NOT STARTED | |

| Site Ref | Site Name | Date of Survey | Units Complete | Remaining Potential | Area Developed | Area Remaining | Development Status | Completion Date |
|--------------------------|------------------------------------|-----------------------|-----------------------|----------------------------|-----------------------|-----------------------|---------------------------|------------------------|
| 20606 | ADJACENT 23 LOWER BALLINDERRY ROAD | 31/03/2019 | 0 | 18 | 0 | 1.29 | NOT STARTED | |
| 21409 | 1A CRUMLIN ROAD | 31/03/2019 | 19 | 0 | 0.81 | 0.00 | COMPLETE | 31/03/2019 |
| SETTLEMENT TOTALS | | | 306 | 62 | 13.02 | 3.70 | | |

Lower Ballinderry Housing Monitor 2019



 Development Limits
 Zoning
Housing Monitor Sites
STATUS
 COMPLETE
 DEVELOPMENT ON-GOING
 NOT STARTED

NORTHERN IRELAND LAND USE DATABASE

HOUSING SITES

DEVELOPMENT STATUS OF ALL MONITORABLE SITES IN
MAGHABERRY AS OF 31 MARCH 2019

| Site Ref | Site Name | Date of Survey | Units Complete | Remaining Potential | Area Developed | Area Remaining | Development Status | Completion Date |
|----------------------|-------------------------------------|----------------|----------------|---------------------|----------------|----------------|----------------------|-----------------|
| 15226 7257 | GLEN ROAD | 01/08/1997 | 1 | 0 | 0.08 | 0.00 | COMPLETE | 01/08/1997 |
| 15227 7258 | MAGHABERRY ROAD | 01/08/1997 | 64 | 0 | 2.73 | 0.00 | COMPLETE | 01/08/1997 |
| 15228 7259 | HAMMONDS FARM | 31/03/2019 | 77 | 1 | 5.91 | 0.04 | DEVELOPMENT ON-GOING | |
| 15229 7260 | ASHGROVE | 31/03/2019 | 51 | 1 | 2.64 | 0.05 | DEVELOPMENT ON-GOING | |
| 15230 7261 | MAGHABERRY ROAD / OLD ROAD MY 02/01 | 01/08/2004 | 38 | 0 | 2.25 | 0.00 | COMPLETE | 01/08/2004 |
| 15231 7262 | MAGHABERRY MANOR | 01/08/1997 | 29 | 0 | 1.84 | 0.00 | COMPLETE | 01/08/1997 |
| 15232 7263 | ARINDALE | 01/08/1997 | 7 | 0 | 0.51 | 0.00 | COMPLETE | 01/08/1997 |

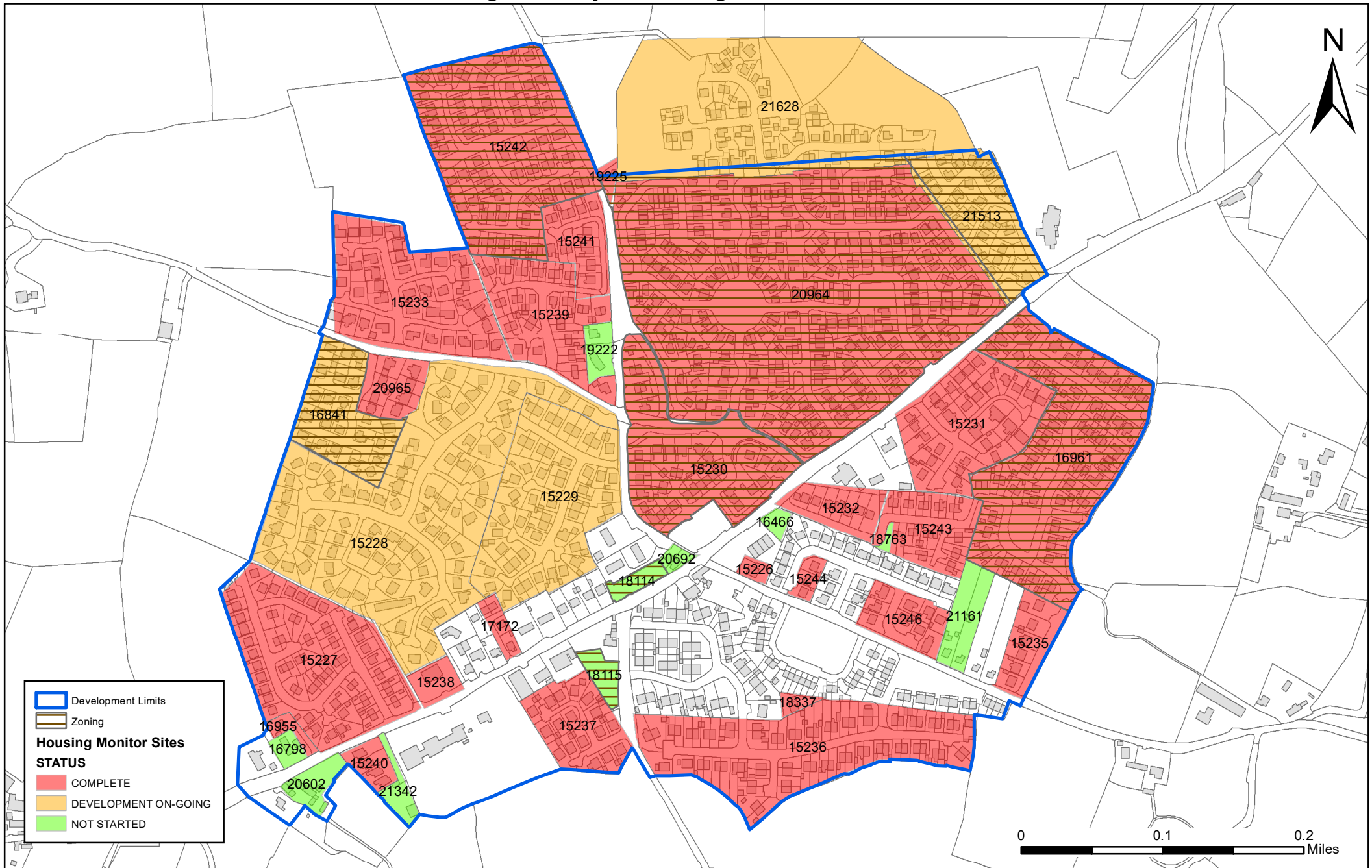
| Site Ref | Site Name | Date of Survey | Units Complete | Remaining Potential | Area Developed | Area Remaining | Development Status | Completion Date |
|----------------------|-------------------|----------------|----------------|---------------------|----------------|----------------|--------------------|-----------------|
| 15233 7264 | SPRING MEADOW | 01/08/1998 | 39 | 0 | 2.27 | 0.00 | COMPLETE | 01/08/1998 |
| 15235 7266 | GLENROE | 01/08/1997 | 6 | 0 | 0.55 | 0.00 | COMPLETE | 01/08/1997 |
| 15236 7267 | THE MEADOWS | 01/08/1997 | 69 | 0 | 2.97 | 0.00 | COMPLETE | 01/08/1997 |
| 15237 7268 | THE MEADOWS | 01/08/1997 | 17 | 0 | 0.92 | 0.00 | COMPLETE | 01/08/1997 |
| 15238 7269 | MAGHABERRY ROAD | 01/08/1997 | 4 | 0 | 0.22 | 0.00 | COMPLETE | 01/08/1997 |
| 15239 7270 | COPPERFIELDS | 01/08/1998 | 38 | 0 | 1.42 | 0.00 | COMPLETE | 01/08/1998 |
| 15240 7271 | MAGHABERRY ROAD | 01/08/1997 | 3 | 0 | 0.21 | 0.00 | COMPLETE | 01/08/1997 |
| 15241 7272 | OLD ROAD | 01/08/2000 | 14 | 0 | 0.64 | 0.00 | COMPLETE | 01/08/2000 |
| 15242 7273 | OLD ROAD MY 02/02 | 01/08/2006 | 74 | 0 | 3.45 | 0.00 | COMPLETE | 01/08/2006 |

| Site Ref | Site Name | Date of Survey | Units Complete | Remaining Potential | Area Developed | Area Remaining | Development Status | Completion Date |
|-----------------------|--|----------------|----------------|---------------------|----------------|----------------|-------------------------|-----------------|
| 15243 7274 | MAGHABERRY ROAD | 01/08/1999 | 24 | 0 | 0.85 | 0.00 | COMPLETE | 01/08/1999 |
| 15244 7275 | GLENVIEW 1 | 01/08/1997 | 3 | 0 | 0.12 | 0.00 | COMPLETE | 01/08/1997 |
| 15246 7277 | GLENVIEW 2 | 01/08/1997 | 9 | 0 | 0.56 | 0.00 | COMPLETE | 01/08/1997 |
| 16466 11301 | OPPOSITE NO. 1 ARINDALE AND REAR OF 21 & 23 GLEN VIEW, MAGHABERRY ROAD | 31/03/2019 | 0 | 1 | 0 | 0.07 | NOT STARTED | |
| 16798 12722 | 6B MAGHABERRY ROAD | 31/03/2019 | 0 | 5 | 0 | 0.11 | NOT STARTED | |
| 16841 12792 | ELM VALE MY 03/02 | 31/03/2019 | 21 | 1 | 1.11 | 0.06 | DEVELOPMENT ON-GOING | |
| 16955 13085 | 6B MAGHABERRY ROAD | 01/08/2005 | 1 | 0 | 0.11 | 0.00 | COMPLETE | 01/08/2005 |
| 16961 13115 | LANDS TO THE REAR OF MAGHABERRY MANOR/ ARINDALE AND ADJACENT TO MAGHABERRY ROAD MY 03/03 | 01/08/2013 | 81 | 0 | 3.78 | 0.00 | COMPLETE | 01/08/2013 |
| 17172 | REAR OF 10 MAGHABERRY ROAD | 01/08/2008 | 6 | 0 | 0.16 | 0.00 | COMPLETE | 01/08/2008 |

| Site Ref | Site Name | Date of Survey | Units Complete | Remaining Potential | Area Developed | Area Remaining | Development Status | Completion Date |
|--------------|--|----------------|----------------|---------------------|----------------|----------------|--------------------|-----------------|
| 18114 | BETWEEN 4 MAGHABERRY ROAD AND METHODIST CHURCH MY 04/01 | 31/03/2019 | 0 | 4 | 0 | 0.14 | NOT STARTED | |
| 18115 | ADJACENT TO 1 TRUMMERYLANE MY 04/02 | 31/03/2019 | 0 | 5 | 0 | 0.18 | NOT STARTED | |
| 18337 | 14 GLEN CRESCENT | 01/08/2008 | 3 | 0 | 0.083 | 0.00 | COMPLETE | 01/08/2008 |
| 18763 | ADJACENT TO 31 ARINDALE, MAGHABERRY | 31/03/2019 | 0 | 1 | 0 | 0.03 | NOT STARTED | |
| 19222 | 8B & 10 OLD ROAD | 31/03/2019 | 0 | 12 | 0 | 0.20 | NOT STARTED | |
| 19225 | 19 OLD ROAD | 01/08/2008 | 1 | 0 | 0.07 | 0.00 | COMPLETE | 01/08/2008 |
| 20602 | 15 MAGHABERRY ROAD | 31/03/2019 | 0 | 4 | 0 | 0.26 | NOT STARTED | |
| 20692 | FORMER CHURCH HALL OF MAGHABERRY METHODIST CHURCH MAGHABERRY ROAD AND WELLINGTON PARKS | 31/03/2019 | 0 | 2 | 0 | 0.08 | NOT STARTED | |
| 20964 | OLD ROAD AND MAGHABERRY ROAD JUNCTION MY 03/01 | 31/03/2015 | 238 | 0 | 10.35 | 0.45 | COMPLETE | 31/03/2015 |

| Site Ref | Site Name | Date of Survey | Units Complete | Remaining Potential | Area Developed | Area Remaining | Development Status | Completion Date |
|--------------------------|--|-----------------------|-----------------------|----------------------------|-----------------------|-----------------------|---------------------------|------------------------|
| 20965 | ADJACENT TO HAMMOND FARM | 01/08/2007 | 8 | 0 | 0.46 | 0.00 | COMPLETE | 01/08/2007 |
| 21161 | 9 - 11 GLEN ROAD | 31/03/2019 | 0 | 11 | 0 | 0.41 | NOT STARTED | |
| 21342 | LORRY PARK ADJACENT TO 4 EDENHILL, MAGHABERRY ROAD | 31/03/2019 | 0 | 2 | 0 | 0.17 | NOT STARTED | |
| 21513 | LANDS APPROXIMATELY 100M NE OF 20 WELLINGTON PARK AVENUE | 31/03/2019 | 18 | 5 | 1.03 | 0.28 | DEVELOPMENT ON-GOING | |
| 21628 | LANDS NORTH OF WELLINGTON PARKS & SOUTH OF HMP | 31/03/2019 | 51 | 72 | 2.21 | 3.12 | DEVELOPMENT ON-GOING | |
| SETTLEMENT TOTALS | | | 995 | 127 | 49.50 | 5.65 | | |

Maghaberry Housing Monitor 2019



NORTHERN IRELAND LAND USE DATABASE

HOUSING SITES

DEVELOPMENT STATUS OF ALL MONITORABLE SITES IN
MILLTOWN AS OF 31 MARCH 2019

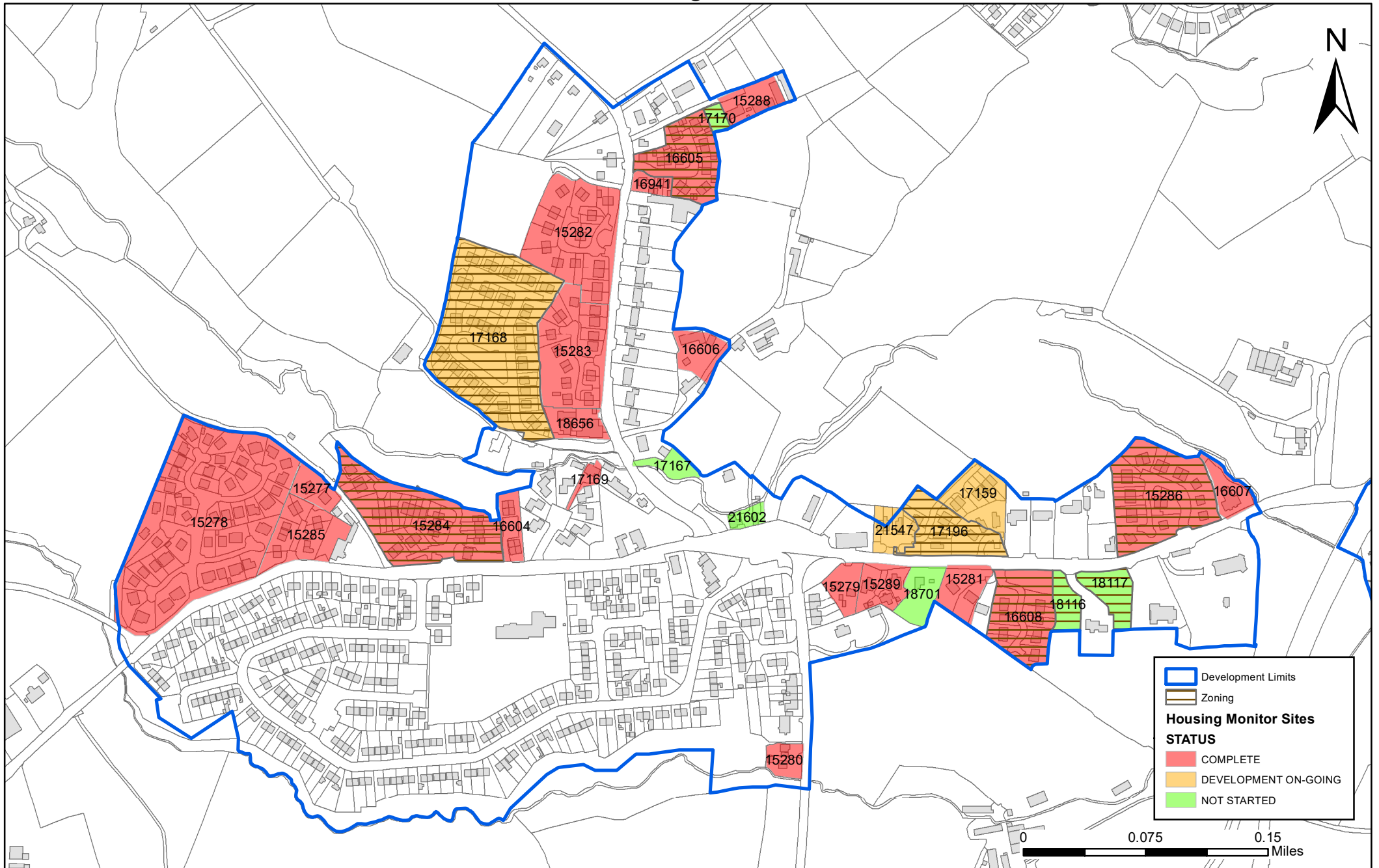
| Site Ref | Site Name | Date of Survey | Units Complete | Remaining Potential | Area Developed | Area Remaining | Development Status | Completion Date |
|----------------------|-------------------------------|----------------|----------------|---------------------|----------------|----------------|--------------------|-----------------|
| 15277 7315 | 21A DERRAIGHY ROAD | 01/08/1997 | 2 | 0 | 0.13 | 0.00 | COMPLETE | 01/08/1997 |
| 15278 7316 | OLD RIDGE PARK | 01/08/1998 | 46 | 0 | 2.34 | 0.00 | COMPLETE | 01/08/1998 |
| 15279 7317 | MILLTOWN ROAD | 01/08/1997 | 2 | 0 | 0.14 | 0.00 | COMPLETE | 01/08/1997 |
| 15280 7318 | SOUTH OF 220-222 BELSIZE ROAD | 01/08/1997 | 2 | 0 | 0.12 | 0.00 | COMPLETE | 01/08/1997 |
| 15281 7319 | CHESTNUT HOLLOW | 01/08/1997 | 3 | 0 | 0.21 | 0.00 | COMPLETE | 01/08/1997 |
| 15282 7320 | BARNFIELD | 01/08/1997 | 28 | 0 | 0.86 | 0.00 | COMPLETE | 01/08/1997 |
| 15283 7321 | BARNFIELD GRANGE | 01/08/1997 | 23 | 0 | 0.69 | 0.00 | COMPLETE | 01/08/1997 |

| Site Ref | Site Name | Date of Survey | Units Complete | Remaining Potential | Area Developed | Area Remaining | Development Status | Completion Date |
|-----------------------|----------------------------------|----------------|----------------|---------------------|----------------|----------------|--------------------|-----------------|
| 15284 7322 | MILLTOWN ROAD MN 02/03 | 01/08/2001 | 27 | 0 | 0.97 | 0.00 | COMPLETE | 01/08/2001 |
| 15285 7323 | MILLTOWN ROAD | 01/08/1999 | 11 | 0 | 0.28 | 0.12 | COMPLETE | 01/08/1999 |
| 15286 7324 | MILLTOWN ROAD MN 02/02 | 01/08/2000 | 19 | 0 | 0.86 | 0.00 | COMPLETE | 01/08/2000 |
| 15288 7326 | BARNFIELD ROAD | 01/08/1997 | 1 | 0 | 0.18 | 0.00 | COMPLETE | 01/08/1997 |
| 15289 7327 | MILLTOWN ROAD | 01/08/2004 | 3 | 0 | 0.2 | 0.00 | COMPLETE | 01/08/2004 |
| 16604 12051 | 33 DERRIAGHY ROAD | 01/08/2006 | 8 | 0 | 0.14 | 0.00 | COMPLETE | 01/08/2006 |
| 16605 12052 | 44,46,48 BARNFIELD ROAD MN 02/01 | 01/08/2006 | 16 | 0 | 0.47 | 0.00 | COMPLETE | 01/08/2006 |
| 16606 12055 | ADJACENT TO 8 BARNFIELD ROAD | 01/08/2005 | 1 | 0 | 0.18 | 0.00 | COMPLETE | 01/08/2005 |
| 16607 12057 | 57 DERRIAGHY ROAD | 01/08/2002 | 8 | 0 | 0.16 | 0.00 | COMPLETE | 01/08/2002 |

| Site Ref | Site Name | Date of Survey | Units Complete | Remaining Potential | Area Developed | Area Remaining | Development Status | Completion Date |
|-----------------------|--|----------------|----------------|---------------------|----------------|----------------|----------------------|-----------------|
| 16608 12058 | 18 DERRIAGHY ROAD MN 02/04 | 01/08/2003 | 12 | 0 | 0.52 | 0.00 | COMPLETE | 01/08/2003 |
| 16941 13051 | 44 BARNFIELD ROAD | 31/03/2018 | 3 | 0 | 0.07 | 0.00 | COMPLETE | 31/03/2018 |
| 17159 | 49A DERRIAGHY ROAD | 31/03/2019 | 6 | 2 | 0.23 | 0.07 | DEVELOPMENT ON-GOING | |
| 17167 | SITE ADJACENT TO 6 BARNFIELD ROAD | 31/03/2019 | 0 | 8 | 0 | 0.10 | NOT STARTED | |
| 17168 | LANDS ADJACENT TO 5 BARNFIELD ROAD MN 03/05 | 31/03/2019 | 41 | 5 | 1.5 | 0.18 | DEVELOPMENT ON-GOING | |
| 17169 | SITE TO THE REAR 5 BEECHILL GROVE | 01/08/2009 | 1 | 0 | 0.054 | 0.00 | COMPLETE | 01/08/2009 |
| 17170 | SITE ADJACENT TO 50 BARNFIELD ROAD MN 03/01 | 31/03/2019 | 0 | 1 | 0 | 0.05 | NOT STARTED | |
| 17196 | 49 DERRIAGHY ROAD MN 03/02 | 31/03/2019 | 4 | 4 | 0.2 | 0.20 | DEVELOPMENT ON-GOING | |
| 18116 | WEST OF THE OLD VICARAGE DERRIAGHY ROAD MN 03/03 | 31/03/2019 | 0 | 3 | 0 | 0.13 | NOT STARTED | |

| Site Ref | Site Name | Date of Survey | Units Complete | Remaining Potential | Area Developed | Area Remaining | Development Status | Completion Date |
|--------------------------|--|-----------------------|-----------------------|----------------------------|-----------------------|-----------------------|---------------------------|------------------------|
| 18117 | EAST OF THE OLD VICARAGE DERRIAGHY ROAD MN 03/04 | 31/03/2019 | 0 | 5 | 0 | 0.19 | NOT STARTED | |
| 18656 | 9 BARNFIELD ROAD | 01/08/2009 | 16 | 0 | 0.16 | 0.00 | COMPLETE | 01/08/2009 |
| 18701 | 16 DERRIAGHY ROAD | 31/03/2019 | 0 | 4 | 0 | 0.19 | NOT STARTED | |
| 21547 | LANDS ADJACENT TO 49 DERRIAGHY ROAD | 31/03/2019 | 3 | 2 | 0.1 | 0.07 | DEVELOPMENT ON-GOING | |
| 21602 | 37 DERRIAGHY ROAD | 31/03/2019 | 0 | 1 | 0 | 0.06 | NOT STARTED | |
| SETTLEMENT TOTALS | | | 286 | 35 | 10.76 | 1.36 | | |

Milltown Housing Monitor 2019



NORTHERN IRELAND LAND USE DATABASE

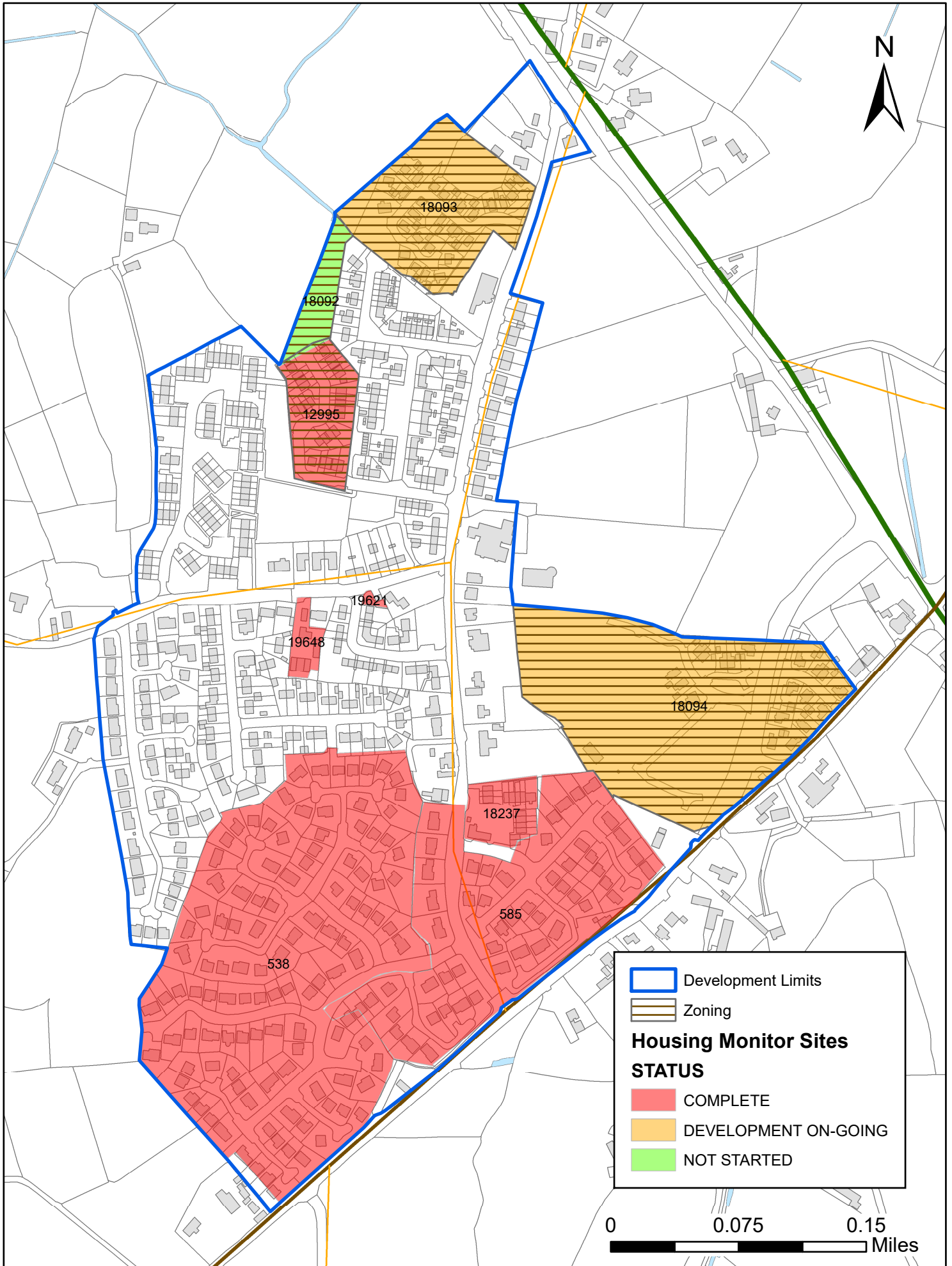
HOUSING SITES

DEVELOPMENT STATUS OF ALL MONITORABLE SITES IN
MONEYREAGH AS OF 31 MARCH 2019

| Site Ref | Site Name | Date of Survey | Units Complete | Remaining Potential | Area Developed | Area Remaining | Development Status | Completion Date |
|--------------|---|----------------|----------------|---------------------|----------------|----------------|----------------------|-----------------|
| 12995 | LANDS TO THE REAR OF HILLMOUNT DRIVE MH 02/01 | 01/08/2005 | 27 | 0 | 0.77 | 0.00 | COMPLETE | 01/08/2005 |
| 18092 | REAR OF MOURNE CRESCENT MH 04/01 | 31/03/2019 | 0 | 10 | 0 | 0.33 | NOT STARTED | |
| 18093 | LAND BETWEEN 5-7 CHURCH ROAD MH 03/01 | 31/03/2019 | 21 | 23 | 0.84 | 0.92 | DEVELOPMENT ON-GOING | |
| 18094 | LAND BETWEEN 55-61 HILLSBOROUGH ROAD MH 04/02 | 31/03/2019 | 18 | 53 | 1.07 | 3.14 | DEVELOPMENT ON-GOING | |
| 18237 | MONEYREAGH SHOPPING CENTRE CHURCH ROAD | 31/03/2016 | 18 | 0 | 0.391 | 0.00 | COMPLETE | 31/03/2016 |
| 19621 | 14 ROCKLAND DRIVE | 01/08/2009 | 1 | 0 | 0.02 | 0.00 | COMPLETE | 01/08/2009 |
| 19648 | 20 BALLYKEEL ROAD | 01/08/2008 | 9 | 0 | 0.18 | 0.00 | COMPLETE | 01/08/2008 |

| Site Ref | Site Name | Date of Survey | Units Complete | Remaining Potential | Area Developed | Area Remaining | Development Status | Completion Date |
|--------------------------|------------------|-----------------------|-----------------------|----------------------------|-----------------------|-----------------------|---------------------------|------------------------|
| SETTLEMENT TOTALS | | | 94 | 86 | 3.27 | 4.39 | | |

Moneyreagh Housing Monitor 2019



NORTHERN IRELAND LAND USE DATABASE

HOUSING SITES


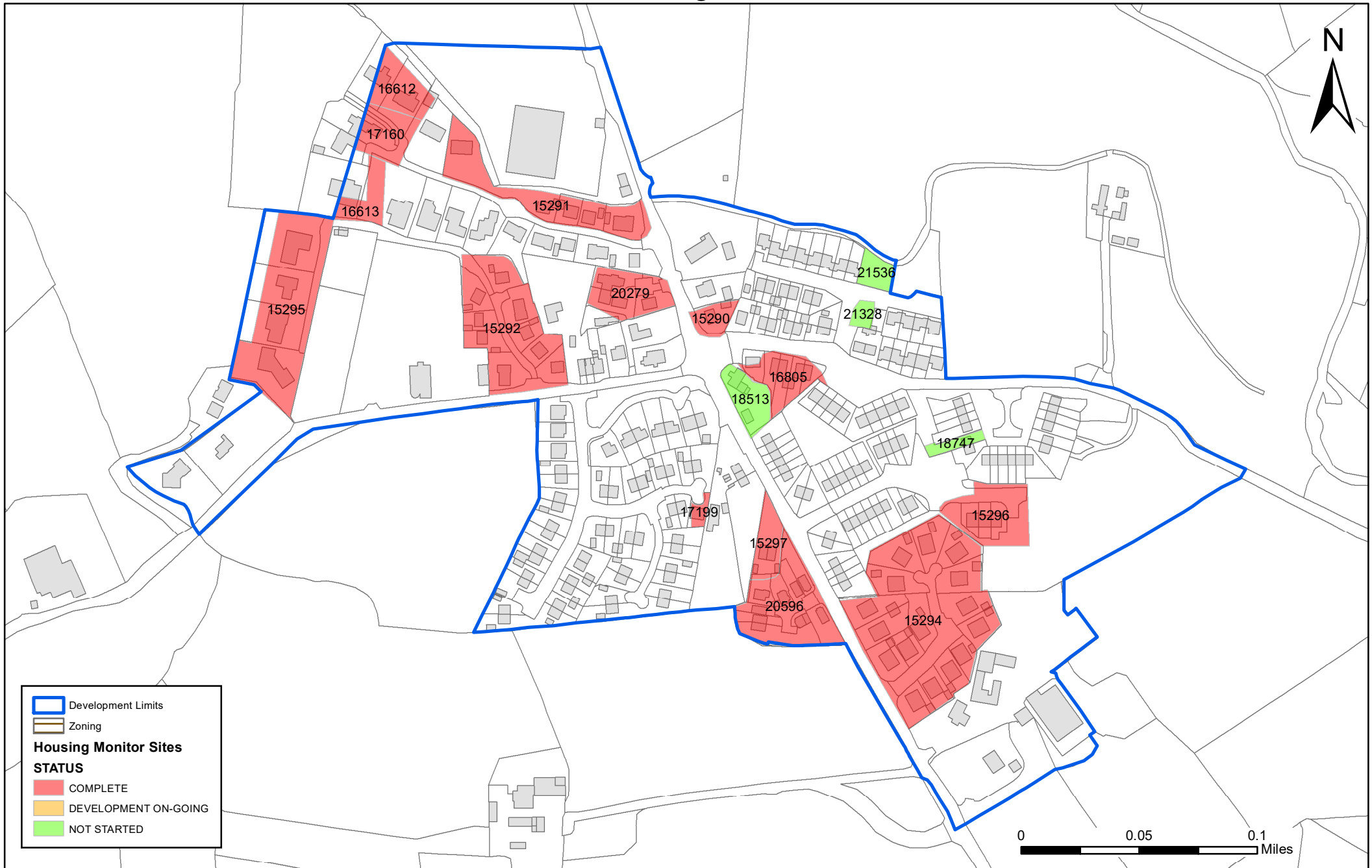
DEVELOPMENT STATUS OF ALL MONITORABLE SITES IN
RAVERNET AS OF 31 MARCH 2019

| Site Ref | Site Name | Date of Survey | Units Complete | Remaining Potential | Area Developed | Area Remaining | Development Status | Completion Date |
|----------------------|------------------------------|----------------|----------------|---------------------|----------------|----------------|--------------------|-----------------|
| 15290 7328 | WHITELAND INFILL SITES | 01/08/1997 | 3 | 0 | 0.05 | 0.00 | COMPLETE | 01/08/1997 |
| 15291 7329 | SHELLING HILL/ PARK | 01/08/1997 | 15 | 0 | 0.29 | 0.00 | COMPLETE | 01/08/1997 |
| 15292 7330 | SHELLING COURT | 01/08/1997 | 8 | 0 | 0.46 | 0.00 | COMPLETE | 01/08/1997 |
| 15294 7332 | GLEN COURT | 01/08/1997 | 14 | 0 | 0.93 | 0.00 | COMPLETE | 01/08/1997 |
| 15295 7333 | SHELLING RIDGE | 01/08/1997 | 4 | 0 | 0.5 | 0.00 | COMPLETE | 01/08/1997 |
| 15296 7334 | RAVARNET GARDENS | 01/08/1997 | 3 | 0 | 0.2 | 0.00 | COMPLETE | 01/08/1997 |
| 15297 7335 | ADJACENT TO 96 RAVARNET ROAD | 01/08/1997 | 2 | 0 | 0.08 | 0.00 | COMPLETE | 01/08/1997 |

| Site Ref | Site Name | Date of Survey | Units Complete | Remaining Potential | Area Developed | Area Remaining | Development Status | Completion Date |
|-----------------------|-----------------------------------|-----------------------|-----------------------|----------------------------|-----------------------|-----------------------|---------------------------|------------------------|
| 16612 12064 | 8 & 9 SHELLING HILL | 01/08/2003 | 2 | 0 | 0.12 | 0.00 | COMPLETE | 01/08/2003 |
| 16613 12065 | 7 SHELLING HILL | 01/08/2002 | 1 | 0 | 0.08 | 0.00 | COMPLETE | 01/08/2002 |
| 16805 12731 | 4 LEGACURRY ROAD | 01/08/2008 | 5 | 0 | 0.127 | 0.00 | COMPLETE | 01/08/2008 |
| 17160 | ADJACENT TO 8 AND 9 SHELLING HILL | 01/08/2006 | 2 | 0 | 0.12 | 0.00 | COMPLETE | 01/08/2006 |
| 17199 | ADJACENT TO 16 HIGHGROVE | 01/08/2005 | 1 | 0 | 0.019 | 0.00 | COMPLETE | 01/08/2005 |
| 18513 | 2 LEGACURRY ROAD | 31/03/2019 | 0 | 6 | 0 | 0.09 | NOT STARTED | |
| 18747 | REAR OF 30 GLENCAIRN, RAVERNET | 31/03/2019 | 0 | 1 | 0 | 0.03 | NOT STARTED | |
| 20279 | 74 RAVERNET ROAD | 31/03/2018 | 3 | 0 | 0.14 | 0.00 | COMPLETE | 31/03/2018 |
| 20596 | 104 RAVERNET ROAD | 31/03/2019 | 9 | 0 | 0.3 | 0.00 | COMPLETE | 31/03/2019 |

| Site Ref | Site Name | Date of Survey | Units Complete | Remaining Potential | Area Developed | Area Remaining | Development Status | Completion Date |
|--------------------------|----------------------------|-----------------------|-----------------------|----------------------------|-----------------------|-----------------------|---------------------------|------------------------|
| 21328 | BESIDE 62 LISNOE PARK | 31/03/2019 | 0 | 1 | 0 | 0.02 | NOT STARTED | |
| 21536 | ADJACENT TO 21 LISNOE PARK | 31/03/2019 | 0 | 1 | 0 | 0.05 | NOT STARTED | |
| SETTLEMENT TOTALS | | | 72 | 9 | 3.42 | 0.19 | | |

Ravernet Housing Monitor 2019



▭ Development Limits
 Zoning
Housing Monitor Sites
STATUS
▭ COMPLETE
▭ DEVELOPMENT ON-GOING
▭ NOT STARTED

Based upon Crown Copyright and is reproduced with the permission of Land & Property Services under delegated authority from the Controller of Her Majesty's Stationery Office, © Crown copyright and database right NIMA CS&LA156 (2020). Unauthorised reproduction infringes © Crown copyright and may lead to prosecution or civil proceedings.

The status of the sites has been determined by joining the data in the NILUD (Update2019uncleansed version) 'Housing Survey' table to the site reference field.

NORTHERN IRELAND LAND USE DATABASE

HOUSING SITES

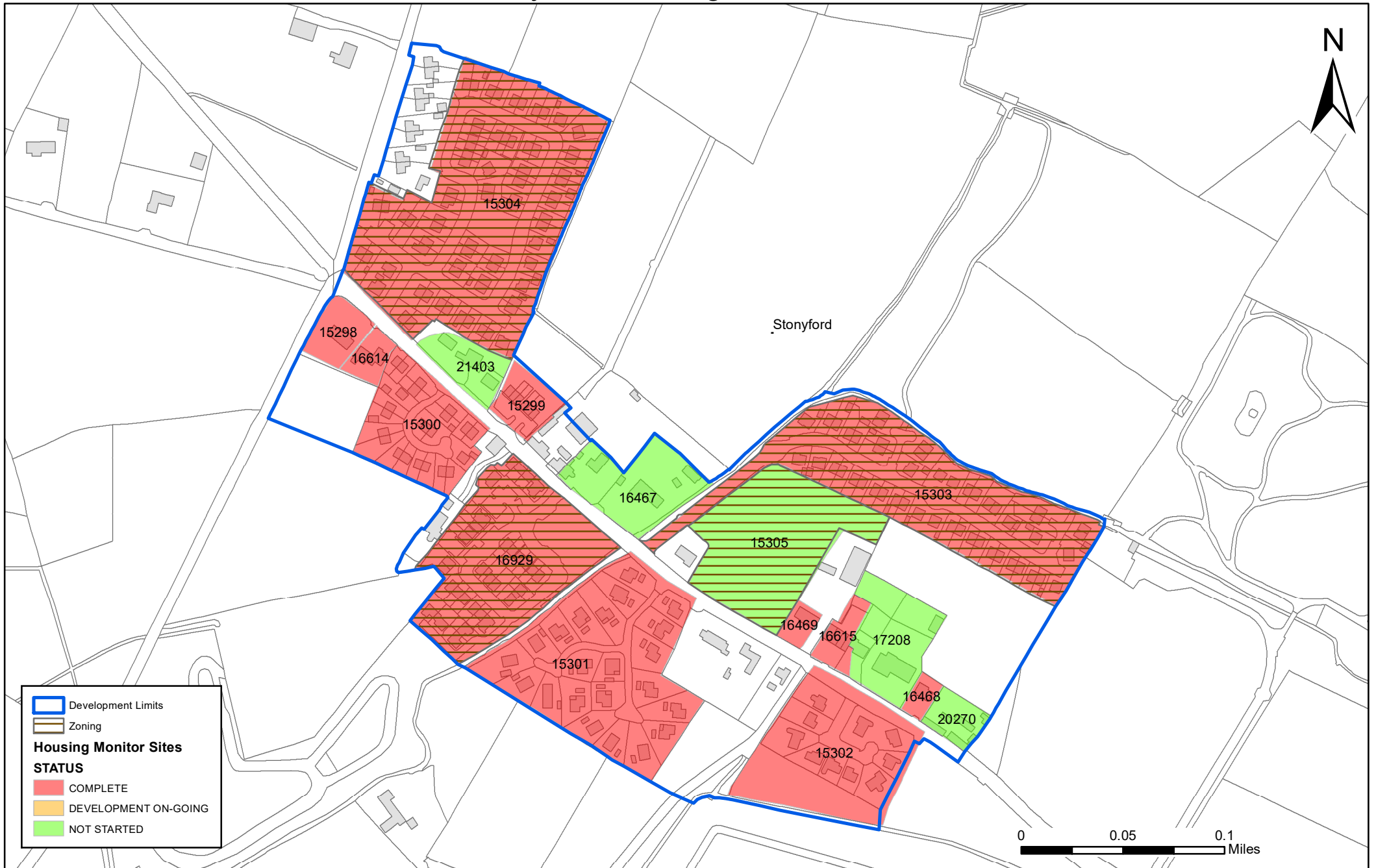
DEVELOPMENT STATUS OF ALL MONITORABLE SITES IN
STONEYFORD AS OF 31 MARCH 2019

| Site Ref | Site Name | Date of Survey | Units Complete | Remaining Potential | Area Developed | Area Remaining | Development Status | Completion Date |
|----------------------|--------------------------|----------------|----------------|---------------------|----------------|----------------|--------------------|-----------------|
| 15298 7336 | STONEYFORD/MOSS ROAD | 01/08/1997 | 1 | 0 | 0.19 | 0.00 | COMPLETE | 01/08/1997 |
| 15299 7337 | 72-76 STONEYFORD ROAD | 01/08/1997 | 6 | 0 | 0.19 | 0.00 | COMPLETE | 01/08/1997 |
| 15300 7338 | ASHVALE HEIGHTS | 01/08/1997 | 22 | 0 | 0.71 | 0.00 | COMPLETE | 01/08/1997 |
| 15301 7339 | STONEYBRIDGE COURT | 01/08/1997 | 22 | 0 | 1.76 | 0.00 | COMPLETE | 01/08/1997 |
| 15302 7340 | THE LODGE | 01/08/1997 | 10 | 0 | 1.14 | 0.00 | COMPLETE | 01/08/1997 |
| 15303 7341 | THE BEECHES SY 02/01 | 01/08/2001 | 46 | 0 | 1.89 | 0.00 | COMPLETE | 01/08/2001 |
| 15304 7342 | STEELSFORD ROAD SY 02/02 | 01/08/2008 | 76 | 0 | 2.73 | 0.00 | COMPLETE | 01/08/2008 |

| Site Ref | Site Name | Date of Survey | Units Complete | Remaining Potential | Area Developed | Area Remaining | Development Status | Completion Date |
|-----------------------|---------------------------------------|----------------|----------------|---------------------|----------------|----------------|--------------------|-----------------|
| 15305 7343 | STONEYFORD ROAD SY 04/01 | 31/03/2019 | 0 | 28 | 0 | 1.12 | NOT STARTED | |
| 16467 11302 | LANDS ADJACENT TO 70 STONEYFORD ROAD | 31/03/2019 | 0 | 11 | 0 | 0.52 | NOT STARTED | |
| 16468 11303 | LANDS ADJACENTS TO 64 STONEYFORD ROAD | 01/08/1997 | 1 | 0 | 0.06 | 0.00 | COMPLETE | 01/08/1997 |
| 16469 11304 | STONEYFORD ROAD | 01/08/1997 | 1 | 0 | 0.07 | 0.00 | COMPLETE | 01/08/1997 |
| 16614 12067 | BESIDE 57 STONEYFORD ROAD | 01/08/2005 | 2 | 0 | 0.11 | 0.00 | COMPLETE | 01/08/2005 |
| 16615 12068 | 68 STONEYFORD ROAD | 01/08/2002 | 6 | 0 | 0.13 | 0.00 | COMPLETE | 01/08/2002 |
| 16929 13034 | LANDS AT MAIN STREET SY 03/01 | 31/03/2019 | 36 | 0 | 1.4 | 0.00 | COMPLETE | 31/03/2019 |
| 17208 | STONEYFORD INN STONEYFORD ROAD | 31/03/2019 | 0 | 29 | 0 | 0.50 | NOT STARTED | |
| 20270 | 64 STONEYFORD ROAD | 31/03/2019 | 0 | 1 | 0 | 0.15 | NOT STARTED | |

| Site Ref | Site Name | Date of Survey | Units Complete | Remaining Potential | Area Developed | Area Remaining | Development Status | Completion Date |
|--------------------------|-------------------------------------|----------------|----------------|---------------------|----------------|----------------|--------------------|-----------------|
| 21403 | LAND ADJACENT TO 76 STONEYFORD ROAD | 31/03/2019 | 0 | 6 | 0 | 0.23 | NOT STARTED | |
| SETTLEMENT TOTALS | | | 229 | 75 | 10.38 | 2.52 | | |

Stoneyford Housing Monitor 2019



NORTHERN IRELAND LAND USE DATABASE

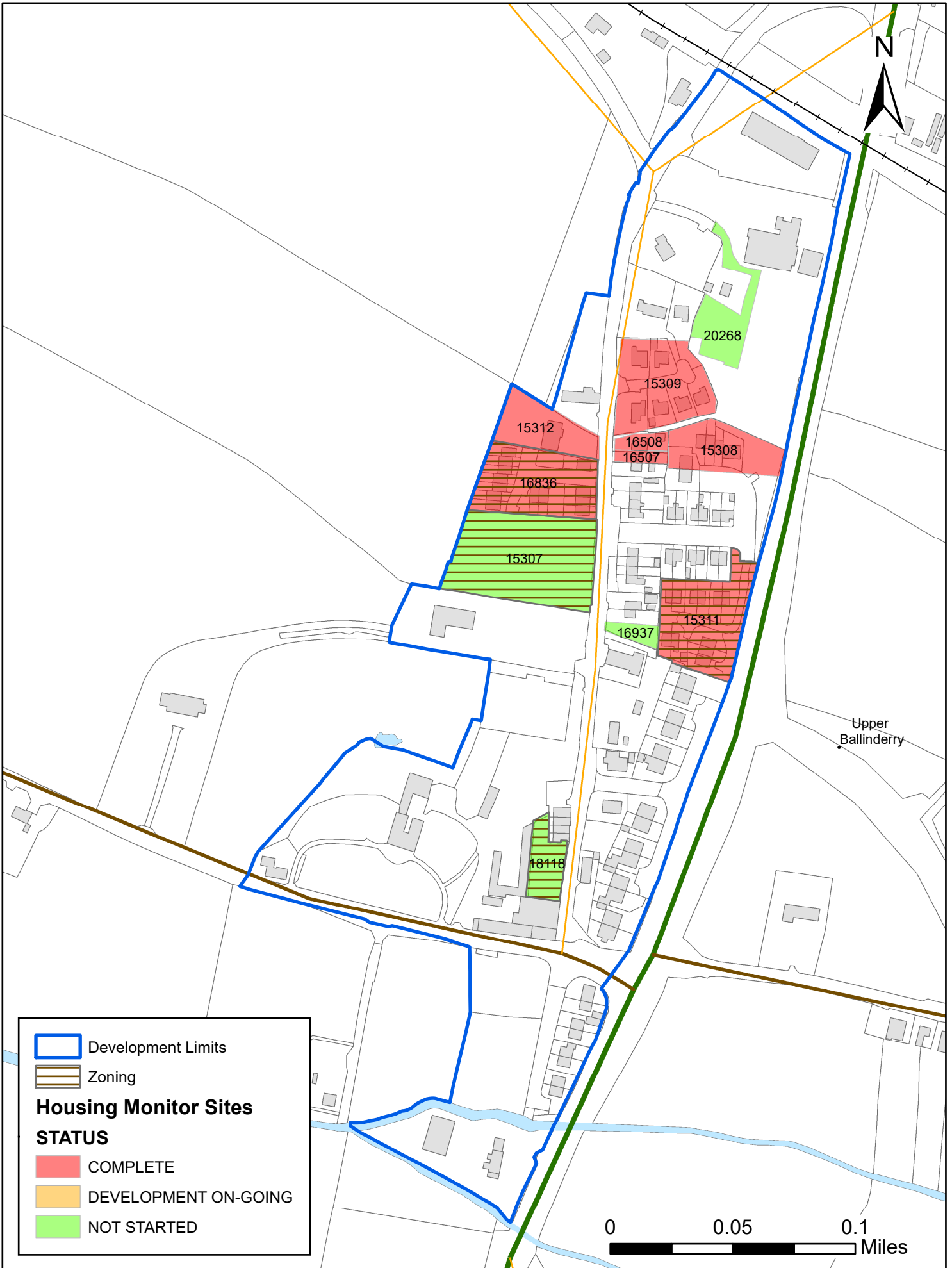
HOUSING SITES

DEVELOPMENT STATUS OF ALL MONITORABLE SITES IN UPPER
BALLINDERRY AS OF 31 MARCH 2019

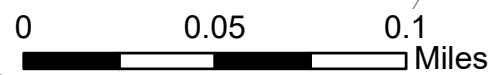
| Site Ref | Site Name | Date of Survey | Units Complete | Remaining Potential | Area Developed | Area Remaining | Development Status | Completion Date |
|-----------------------|----------------------------------|----------------|----------------|---------------------|----------------|----------------|--------------------|-----------------|
| 15307 7345 | NORTH STREET UB 03/02 | 31/03/2019 | 0 | 13 | 0 | 0.53 | NOT STARTED | |
| 15308 7346 | PEEL GARDENS SOUTH | 01/08/1997 | 8 | 0 | 0.21 | 0.00 | COMPLETE | 01/08/1997 |
| 15309 7347 | MEADOW CLOSE | 01/08/1997 | 6 | 0 | 0.32 | 0.00 | COMPLETE | 01/08/1997 |
| 15311 7349 | PEEL GARDENS (NORTH) UB 02/01 | 01/08/2001 | 11 | 0 | 0.35 | 0.00 | COMPLETE | 01/08/2001 |
| 15312 7350 | 9A NORTH STREET | 01/08/1999 | 1 | 0 | 0.18 | 0.00 | COMPLETE | 01/08/1999 |
| 16507 11627 | 34 NORTH STREET | 01/08/2004 | 1 | 0 | 0.03 | 0.00 | COMPLETE | 01/08/2004 |
| 16508 11628 | SITE ADJACENT TO 34 NORTH STREET | 01/08/2002 | 1 | 0 | 0.04 | 0.00 | COMPLETE | 01/08/2002 |

| Site Ref | Site Name | Date of Survey | Units Complete | Remaining Potential | Area Developed | Area Remaining | Development Status | Completion Date |
|--------------------------|--|----------------|----------------|---------------------|----------------|----------------|--------------------|-----------------|
| 16836 12769 | 9 NORTH STREET UB 02/02 | 01/08/2005 | 13 | 0 | 0.33 | 0.00 | COMPLETE | 01/08/2005 |
| 16937 13047 | ADJACENT TO 12 NORTH STREET | 31/03/2019 | 0 | 2 | 0 | 0.05 | NOT STARTED | |
| 18118 | LAND ADJOINING 1-7 NORTH STREET UB 03/01 | 31/03/2019 | 0 | 3 | 0 | 0.10 | NOT STARTED | |
| 20268 | 1A GLENNAVY ROAD | 31/03/2019 | 0 | 4 | 0 | 0.16 | NOT STARTED | |
| SETTLEMENT TOTALS | | | 41 | 22 | 1.46 | 0.84 | | |

Upper Ballinderry Housing Monitor 2019



Development Limits
 Zoning
Housing Monitor Sites
STATUS
 COMPLETE
 DEVELOPMENT ON-GOING
 NOT STARTED



NORTHERN IRELAND LAND USE DATABASE HOUSING SITES

DEVELOPMENT STATUS OF ALL MONITORABLE SITES IN
BALLYAUGHLIS AS OF 31 MARCH 2019

| Site Ref | Site Name | Date of Survey | Units Complete | Remaining Potential | Area Developed | Area Remaining | Development Status | Completion Date |
|-----------------------|--|----------------|----------------|---------------------|----------------|----------------|--------------------|-----------------|
| 16766 12498 | CORNER OF HILLHALL ROAD, 2-6 DRUMBEG ROAD | 01/08/2002 | 5 | 0 | 0.12 | 0.00 | COMPLETE | 01/08/2002 |
| 16767 12499 | 8 DRUMBEG ROAD | 01/08/2004 | 8 | 0 | 0.19 | 0.00 | COMPLETE | 01/08/2004 |
| 16812 12741 | 314 HILLHALL ROAD, | 01/08/2006 | 13 | 0 | 0.331 | 0.00 | COMPLETE | 01/08/2006 |
| 16813 12742 | 10 DRUMBEG ROAD | 01/08/2008 | 7 | 0 | 0.151 | 0.00 | COMPLETE | 01/08/2008 |
| 16814 12743 | 1 DRUMBEG ROAD | 01/08/2006 | 7 | 0 | 0.145 | 0.00 | COMPLETE | 01/08/2006 |
| 16939 13049 | 246 BALLYLESSON ROAD | 01/08/2012 | 6 | 0 | 0.17 | 0.00 | COMPLETE | 01/08/2012 |
| 16952 13082 | ADJACENT TO 1 DRUMBEG ROAD | 01/08/2008 | 7 | 0 | 0.06 | 0.00 | COMPLETE | 01/08/2008 |

| Site Ref | Site Name | Date of Survey | Units Complete | Remaining Potential | Area Developed | Area Remaining | Development Status | Completion Date |
|--------------------------|----------------------|----------------|----------------|---------------------|----------------|----------------|--------------------|-----------------|
| 19194 | 249 BALLYLESSON ROAD | 01/08/2008 | 4 | 0 | 0.14 | 0.00 | COMPLETE | 01/08/2008 |
| 21520 | 248 BALLYLESSON ROAD | 31/03/2018 | 3 | 0 | 0.12 | 0.00 | COMPLETE | 31/03/2018 |
| SETTLEMENT TOTALS | | | 60 | 0 | 1.43 | 0.00 | | |

Ballyaughlis Housing Monitor 2019



Based upon Crown Copyright and is reproduced with the permission of Land & Property Services under delegated authority from the Controller of Her Majesty's Stationery Office, © Crown copyright and database right NIMA CS&LA156 (2020). Unauthorised reproduction infringes © Crown copyright and may lead to prosecution or civil proceedings.

The status of the sites has been determined by joining the data in the NILUD (Update2019uncleansed version) 'Housing Survey' table to the site reference field.

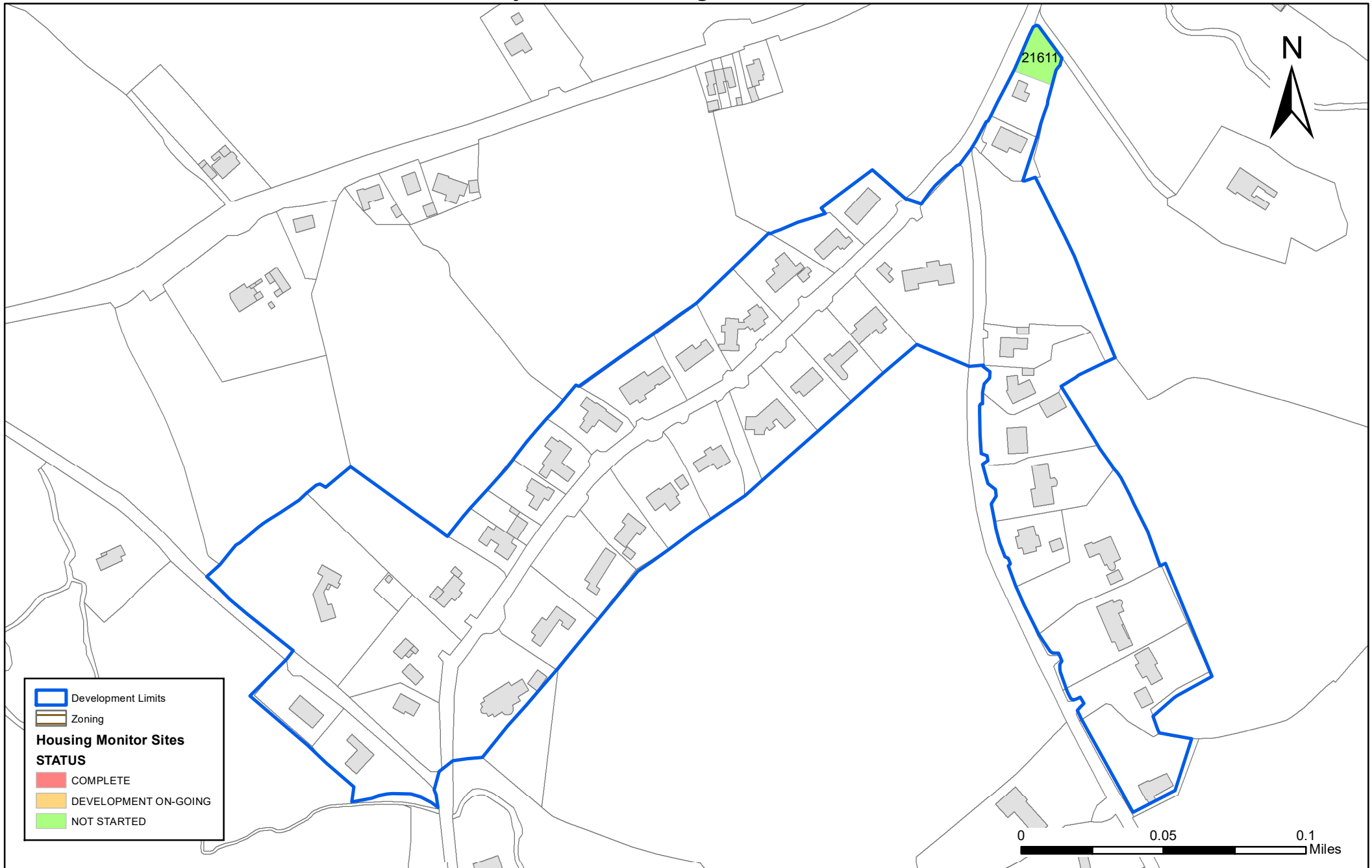
NORTHERN IRELAND LAND USE DATABASE

HOUSING SITES

DEVELOPMENT STATUS OF ALL MONITORABLE SITES IN
BALLYCARN AS OF 31 MARCH 2019

| Site Ref | Site Name | Date of Survey | Units Complete | Remaining Potential | Area Developed | Area Remaining | Development Status | Completion Date |
|--------------------------|--------------------------|----------------|----------------|---------------------|----------------|----------------|--------------------|-----------------|
| 21611 | NORTH OF 7 PINEHILL ROAD | 31/03/2019 | 0 | 1 | 0 | 0.05 | NOT STARTED | |
| SETTLEMENT TOTALS | | | 0 | 1 | 0.00 | 0.05 | | |

Ballycarn Housing Monitor 2019



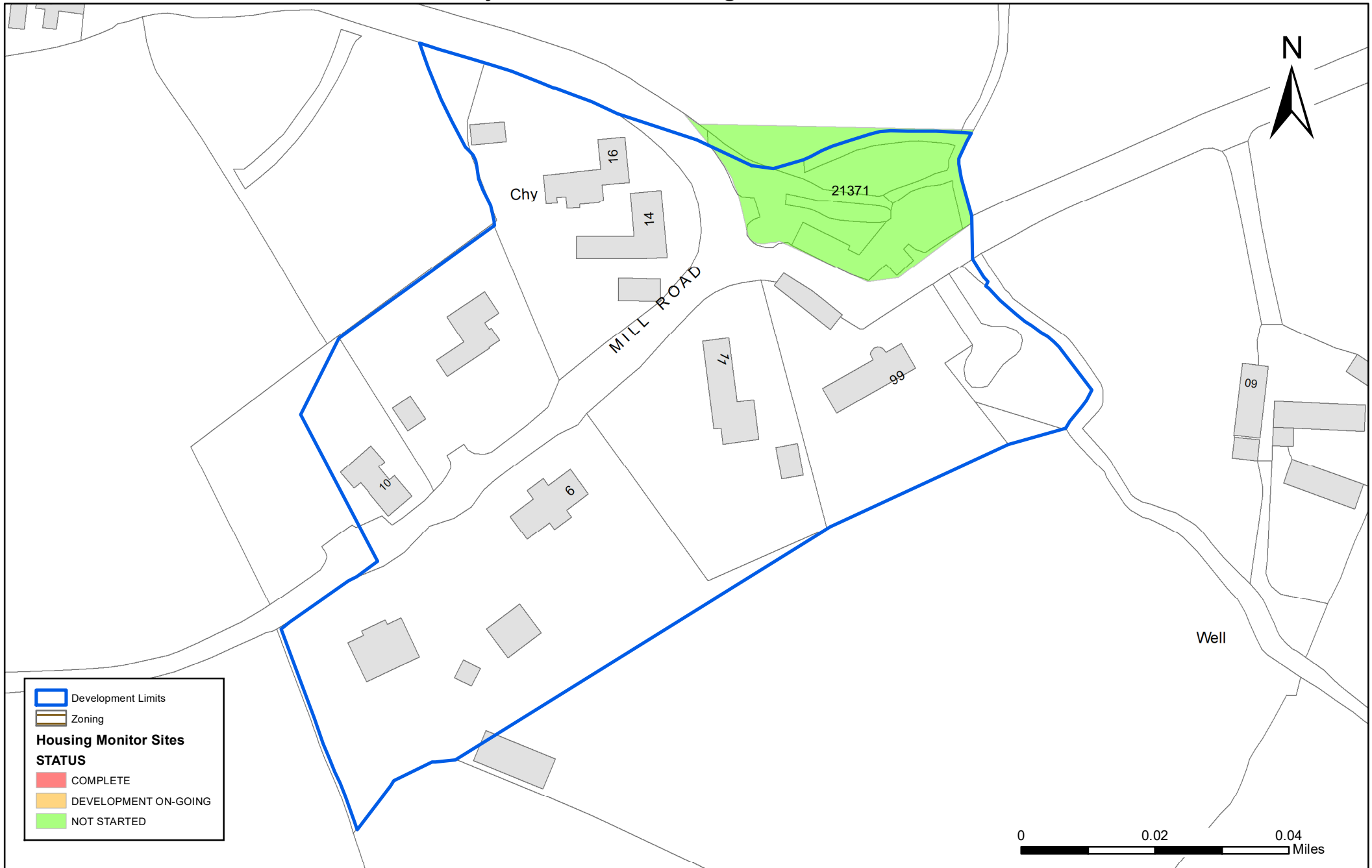
NORTHERN IRELAND LAND USE DATABASE

HOUSING SITES

DEVELOPMENT STATUS OF ALL MONITORABLE SITES IN
BALLYKNOCKAN AS OF 31 MARCH 2019

| Site Ref | Site Name | Date of Survey | Units Complete | Remaining Potential | Area Developed | Area Remaining | Development Status | Completion Date |
|--------------------------|---|----------------|----------------|---------------------|----------------|----------------|--------------------|-----------------|
| 21371 | SITE OPPOSITE 14 MILL ROAD & ADJACENT TO JUNCTION OF TULLYGARVIN ROAD | 31/03/2019 | 0 | 2 | 0 | 0.18 | NOT STARTED | |
| SETTLEMENT TOTALS | | | 0 | 2 | 0.00 | 0.18 | | |

Ballyknockan Housing Monitor 2019



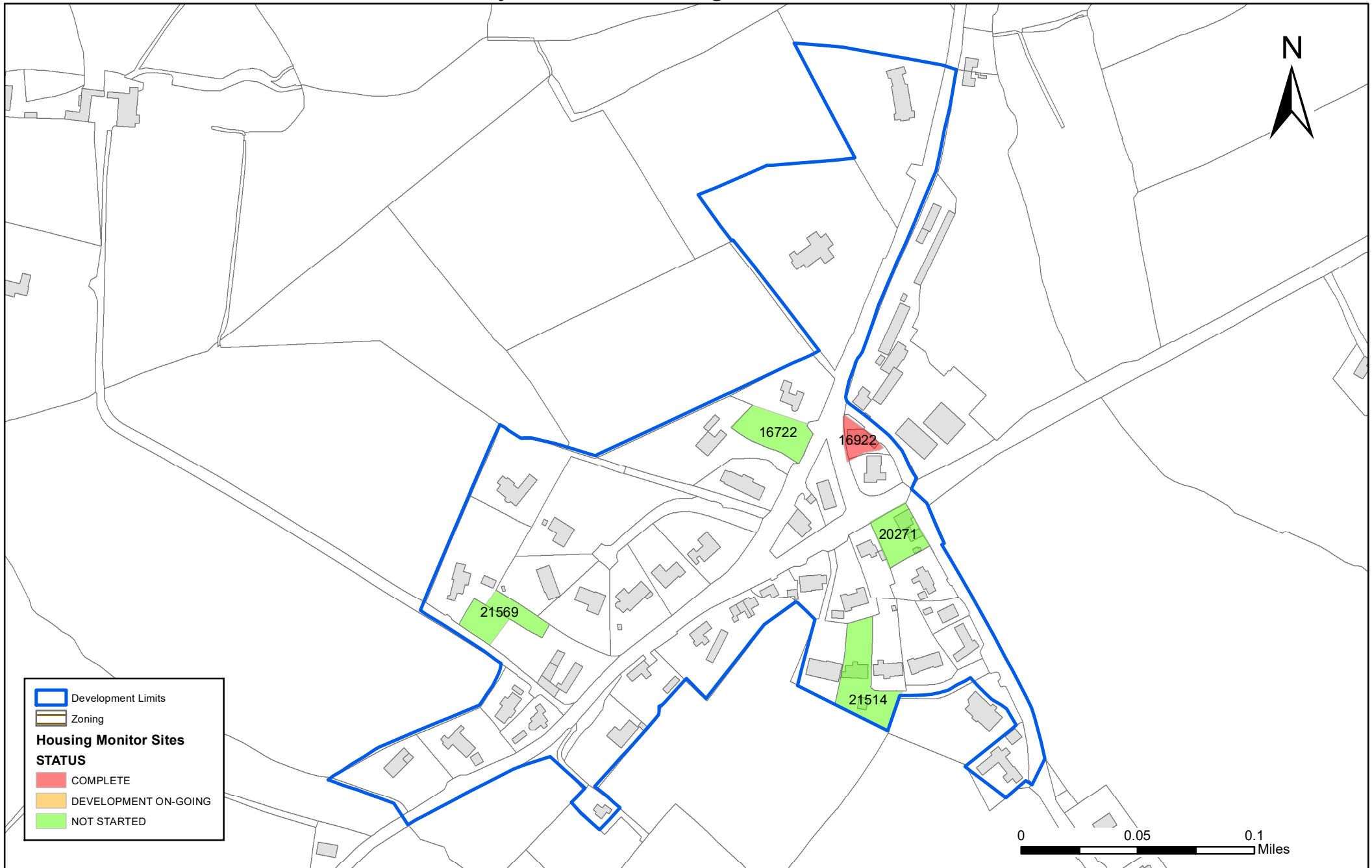
NORTHERN IRELAND LAND USE DATABASE

HOUSING SITES

DEVELOPMENT STATUS OF ALL MONITORABLE SITES IN
BALLYLESSON AS OF 31 MARCH 2019

| Site Ref | Site Name | Date of Survey | Units Complete | Remaining Potential | Area Developed | Area Remaining | Development Status | Completion Date |
|--------------------------|-------------------------------------|----------------|----------------|---------------------|----------------|----------------|--------------------|-----------------|
| 16722 12384 | 113 BALLYLESSON ROAD | 31/03/2019 | 0 | 1 | 0 | 0.12 | NOT STARTED | |
| 16922 13021 | 1 FORT ROAD | 01/08/2004 | 1 | 0 | 0.05 | 0.00 | COMPLETE | 01/08/2004 |
| 20271 | 74 PURDYSBURN HILL | 31/03/2019 | 0 | 2 | 0 | 0.10 | NOT STARTED | |
| 21514 | 30M SE OF 15 FORT ROAD | 31/03/2019 | 0 | 1 | 0 | 0.17 | NOT STARTED | |
| 21569 | GARDEN AREA OF 127 BALLYLESSON ROAD | 31/03/2019 | 0 | 1 | 0 | 0.11 | NOT STARTED | |
| SETTLEMENT TOTALS | | | 1 | 5 | 0.05 | 0.50 | | |

Ballylesson Housing Monitor 2019



Development Limits
Development Limits

Zoning
Zoning

Housing Monitor Sites STATUS

- COMPLETE
- DEVELOPMENT ON-GOING
- NOT STARTED

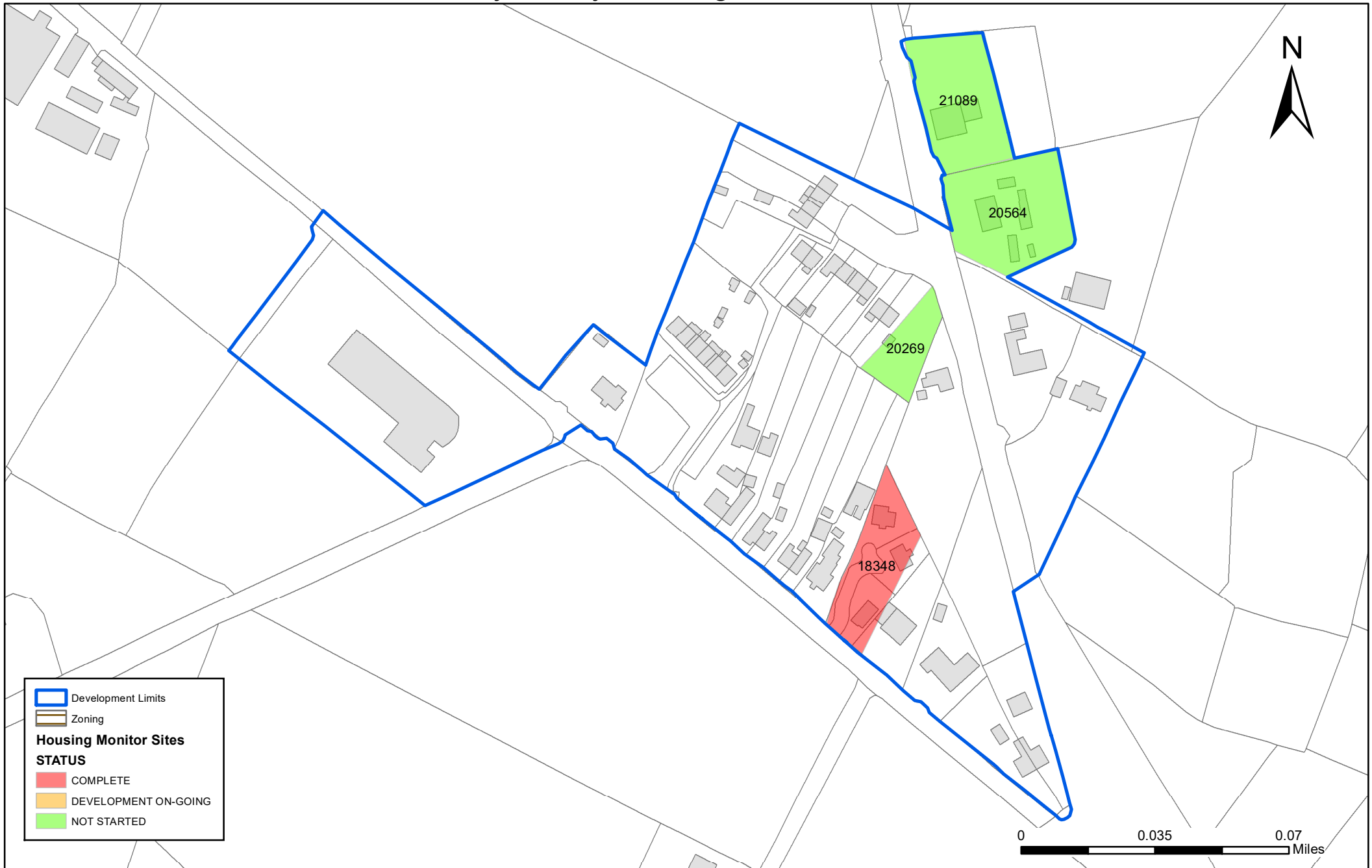
NORTHERN IRELAND LAND USE DATABASE

HOUSING SITES

DEVELOPMENT STATUS OF ALL MONITORABLE SITES IN
BALLYNADOLLY AS OF 31 MARCH 2019

| Site Ref | Site Name | Date of Survey | Units Complete | Remaining Potential | Area Developed | Area Remaining | Development Status | Completion Date |
|--------------------------|---------------------------|----------------|----------------|---------------------|----------------|----------------|--------------------|-----------------|
| 18348 | TO REAR 4 KILLULTAGH ROAD | 31/03/2017 | 2 | 0 | 0.14 | 0.00 | COMPLETE | 31/03/2017 |
| 20269 | 51 GLENAVY ROAD | 31/03/2019 | 0 | 1 | 0 | 0.07 | NOT STARTED | |
| 20564 | 110 GLENAVY ROAD | 31/03/2019 | 0 | 6 | 0 | 0.22 | NOT STARTED | |
| 21089 | 110A GLENAVY ROAD | 31/03/2019 | 0 | 6 | 0 | 0.19 | NOT STARTED | |
| SETTLEMENT TOTALS | | | 2 | 13 | 0.14 | 0.48 | | |

Ballynadolly Housing Monitor 2019



Development Limits
Development Limits

Zoning
Zoning

Housing Monitor Sites

STATUS

- COMPLETE
- DEVELOPMENT ON-GOING
- NOT STARTED

NORTHERN IRELAND LAND USE DATABASE HOUSING SITES

DEVELOPMENT STATUS OF ALL MONITORABLE SITES IN
BALLYSKEAGH AS OF 31 MARCH 2019

| Site Ref | Site Name | Date of Survey | Units Complete | Remaining Potential | Area Developed | Area Remaining | Development Status | Completion Date |
|--------------------------|------------------------------------|----------------|----------------|---------------------|----------------|----------------|--------------------|-----------------|
| 16716 12377 | 41 BALLYSKEAGH ROAD | 01/08/2002 | 3 | 0 | 0.21 | 0.00 | COMPLETE | 01/08/2002 |
| 16859 12843 | TO THE REAR OF 58 BALLYSKEAGH ROAD | 31/03/2019 | 0 | 1 | 0 | 0.04 | NOT STARTED | |
| 18684 | 55 BALLYSKEAGH ROAD | 31/03/2018 | 1 | 0 | 0.135 | 0.00 | COMPLETE | 31/03/2018 |
| 19199 | 1 SANDYMOUNT CLOSE | 01/08/2010 | 3 | 0 | 0.07 | 0.00 | COMPLETE | 01/08/2010 |
| 19205 | 2 SANDYMOUNT CLOSE | 31/03/2018 | 1 | 0 | 0.019 | 0.00 | COMPLETE | 31/03/2018 |
| SETTLEMENT TOTALS | | | 8 | 1 | 0.43 | 0.04 | | |

Ballyskeagh Housing Monitor 2019



NORTHERN IRELAND LAND USE DATABASE

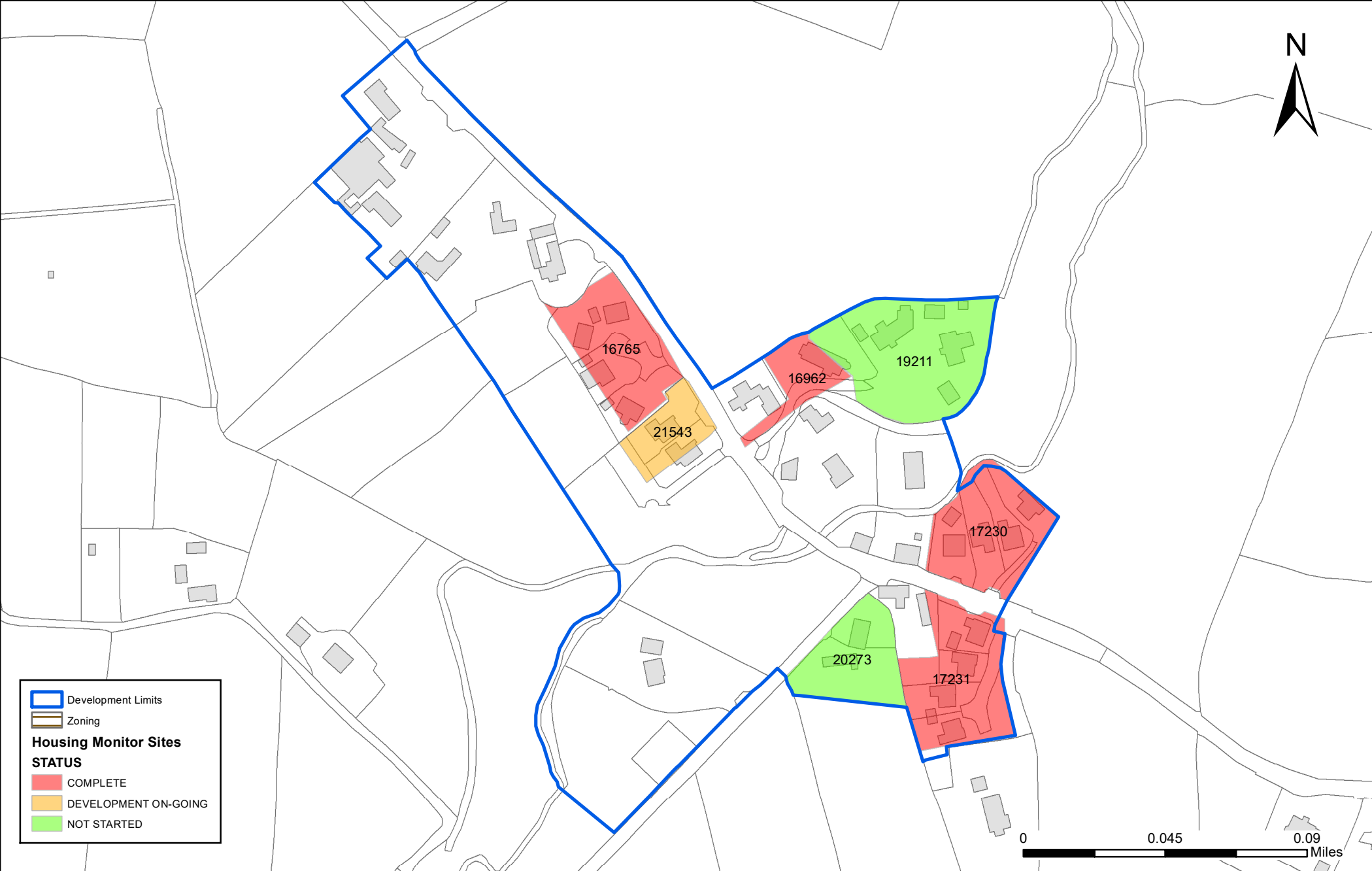
HOUSING SITES

DEVELOPMENT STATUS OF ALL MONITORABLE SITES IN
BOARDMILLS AS OF 31 MARCH 2019


| Site Ref | Site Name | Date of Survey | Units Complete | Remaining Potential | Area Developed | Area Remaining | Development Status | Completion Date |
|-----------------------|--|----------------|----------------|---------------------|----------------|----------------|----------------------|-----------------|
| 16765 12495 | ADJACENT TO 120 CREEVY ROAD | 01/08/2004 | 4 | 0 | 0.27 | 0.00 | COMPLETE | 01/08/2004 |
| 16962 13116 | TO REAR OF 125 CREEVY ROAD | 01/08/2003 | 1 | 0 | 0.11 | 0.00 | COMPLETE | 01/08/2003 |
| 17230 | 5 CHURCH ROAD | 01/08/2008 | 2 | 0 | 0.295 | 0.00 | COMPLETE | 01/08/2008 |
| 17231 | SITE ADJACENT TO 4 CHURCH ROAD | 01/08/2005 | 4 | 0 | 0.319 | 0.00 | COMPLETE | 01/08/2005 |
| 19211 | LANDS TO THE REAR OF 125 A - 131 CREEVY ROAD | 31/03/2019 | 0 | 3 | 0 | 0.44 | NOT STARTED | |
| 20273 | 90 DRENNAN ROAD | 31/03/2019 | 0 | 2 | 0 | 0.22 | NOT STARTED | |
| 21543 | FORMER BOARDMILLS PRESBYTERIAN CHURCH SITE CREEVY ROAD | 31/03/2019 | 1 | 1 | 0.06 | 0.06 | DEVELOPMENT ON-GOING | |

| Site Ref | Site Name | Date of Survey | Units Complete | Remaining Potential | Area Developed | Area Remaining | Development Status | Completion Date |
|--------------------------|-----------|----------------|----------------|---------------------|----------------|----------------|--------------------|-----------------|
| SETTLEMENT TOTALS | | | 12 | 6 | 1.05 | 0.72 | | |

Boardmills Housing Monitor 2019



 Development Limits
 Zoning
Housing Monitor Sites
STATUS
 COMPLETE
 DEVELOPMENT ON-GOING
 NOT STARTED



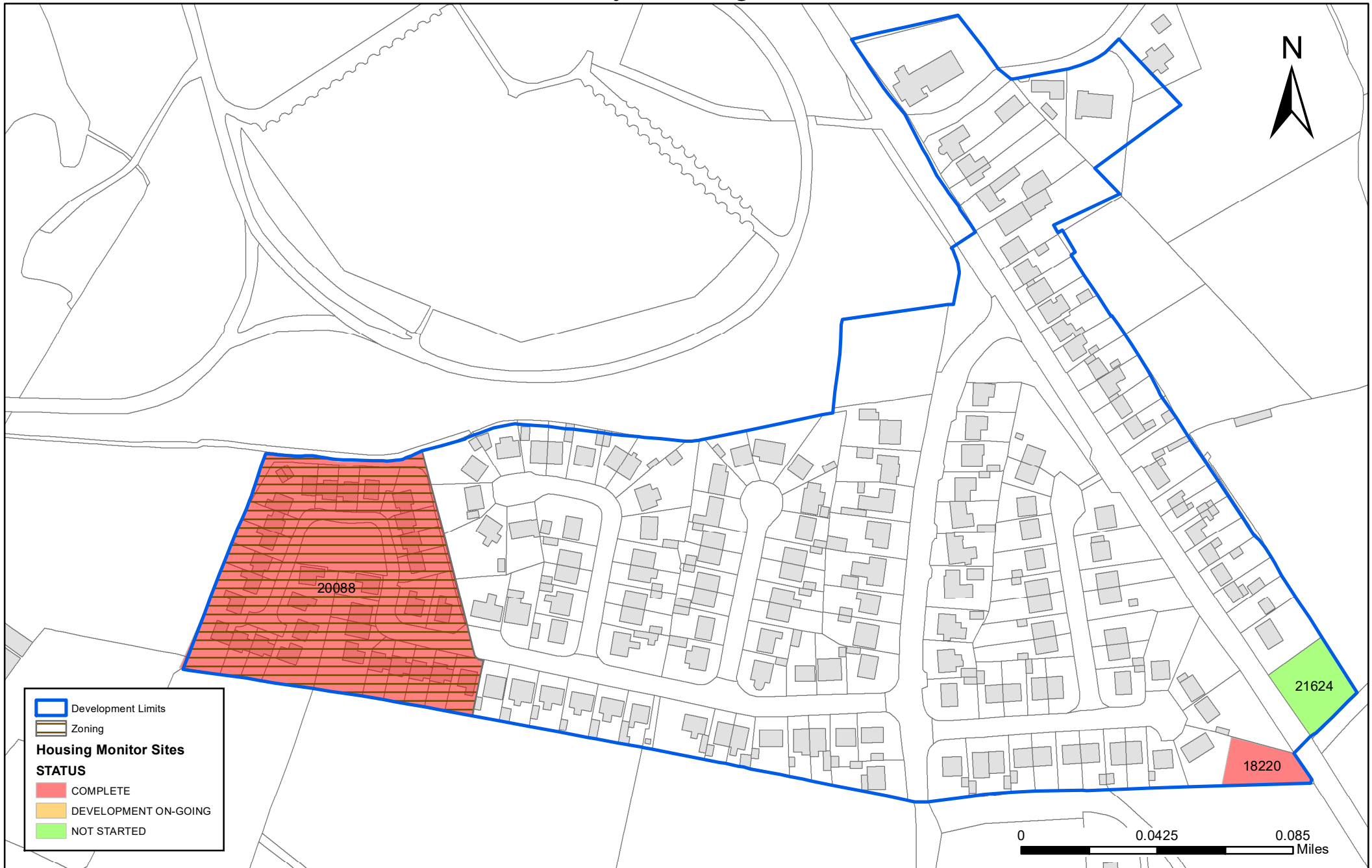
NORTHERN IRELAND LAND USE DATABASE

HOUSING SITES


DEVELOPMENT STATUS OF ALL MONITORABLE SITES IN
CROSSNACREEVY AS OF 31 MARCH 2019

| Site Ref | Site Name | Date of Survey | Units Complete | Remaining Potential | Area Developed | Area Remaining | Development Status | Completion Date |
|--------------------------|--|----------------|----------------|---------------------|----------------|----------------|--------------------|-----------------|
| 18220 | 21 ILFORD ROAD | 01/08/2010 | 1 | 0 | 0.08 | 0.00 | COMPLETE | 01/08/2010 |
| 20088 | LANDS WEST 28 & 7 ILFORD PARK CSY 02/01 | 31/03/2018 | 32 | 0 | 1.38 | 0.00 | COMPLETE | 31/03/2018 |
| 21624 | LAND TO THE SOUTH EAST OF 250 BALLYGOWAN ROAD | 31/03/2019 | 0 | 3 | 0 | 0.11 | NOT STARTED | |
| SETTLEMENT TOTALS | | | 33 | 3 | 1.46 | 0.11 | | |

Crossnacreevy Housing Monitor 2019



Development Limits
 Zoning
Housing Monitor Sites
STATUS
 COMPLETE
 DEVELOPMENT ON-GOING
 NOT STARTED

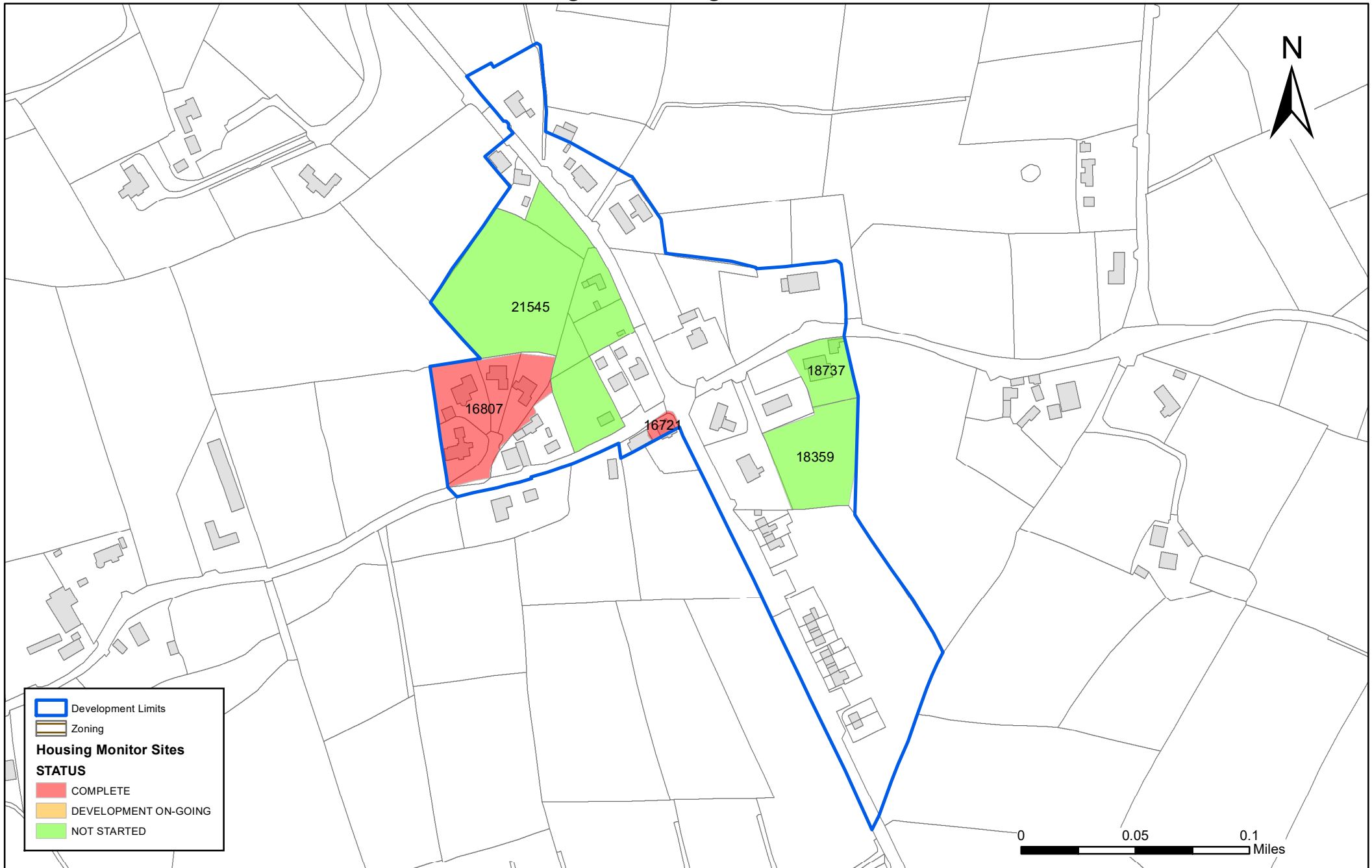


NORTHERN IRELAND LAND USE DATABASE HOUSING SITES

DEVELOPMENT STATUS OF ALL MONITORABLE SITES IN
DRUMLOUGH AS OF 31 MARCH 2019

| Site Ref | Site Name | Date of Survey | Units Complete | Remaining Potential | Area Developed | Area Remaining | Development Status | Completion Date |
|--------------------------|--|----------------|----------------|---------------------|----------------|----------------|--------------------|-----------------|
| 16721 12382 | 82 DRUMAKNOCKAN ROAD | 01/08/2004 | 1 | 0 | 0.03 | 0.00 | COMPLETE | 01/08/2004 |
| 16807 12733 | 79 DRUMAKNOCKAN ROAD | 31/03/2017 | 4 | 0 | 0.524 | 0.00 | COMPLETE | 31/03/2017 |
| 18359 | WEST OF 14 RAFFERTYS HILL | 31/03/2019 | 0 | 1 | 0 | 0.38 | NOT STARTED | |
| 18737 | OPPOSITE DRUMLOUGH PRESBYTERIAN CHURCH RAFFERTYS HILL ROAD, HILLSBOROUGH | 31/03/2019 | 0 | 4 | 0 | 0.16 | NOT STARTED | |
| 21545 | 182 DROMARA ROAD & 81 DRUMAKNOCKAN ROAD | 31/03/2019 | 0 | 29 | 0 | 1.30 | NOT STARTED | |
| SETTLEMENT TOTALS | | | 5 | 34 | 0.55 | 1.84 | | |

Drumlough Housing Monitor 2019



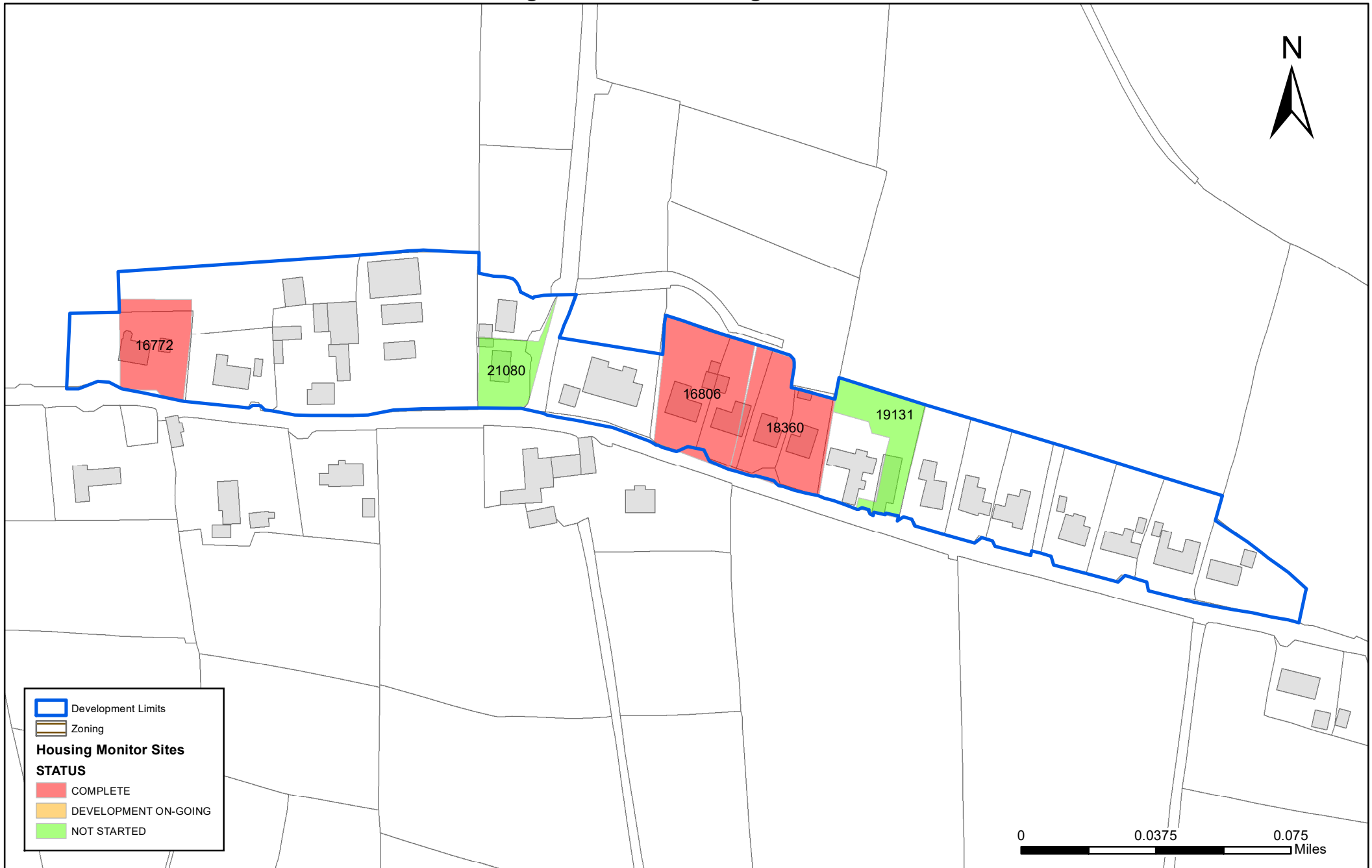
NORTHERN IRELAND LAND USE DATABASE

HOUSING SITES

DEVELOPMENT STATUS OF ALL MONITORABLE SITES IN
DRUMLOUGH ROAD AS OF 31 MARCH 2019

| Site Ref | Site Name | Date of Survey | Units Complete | Remaining Potential | Area Developed | Area Remaining | Development Status | Completion Date |
|--------------------------|---|----------------|----------------|---------------------|----------------|----------------|--------------------|-----------------|
| 16772 12515 | SITE ADJACENT TO 21 DRUMLOUGH ROAD | 01/08/2004 | 1 | 0 | 0.13 | 0.00 | COMPLETE | 01/08/2004 |
| 16806 12732 | 27 DRUMLOUGH ROAD | 01/08/2006 | 2 | 0 | 0.219 | 0.00 | COMPLETE | 01/08/2006 |
| 18360 | LANDS BETWEEN 27B AND 31 DRUMLOUGH ROAD | 01/08/2011 | 1 | 0 | 0.2 | 0.00 | COMPLETE | 01/08/2011 |
| 19131 | LAND ADJACENT TO 31 DRUMLOUGH ROAD, | 31/03/2019 | 0 | 1 | 0 | 0.11 | NOT STARTED | |
| 21080 | 25 DRUMLOUGH ROAD | 31/03/2019 | 0 | 2 | 0 | 0.08 | NOT STARTED | |
| SETTLEMENT TOTALS | | | 4 | 3 | 0.55 | 0.19 | | |

Drumlough Road Housing Monitor 2019



Development Limits
Development Limits

Zoning
Zoning

Housing Monitor Sites

STATUS

- COMPLETE
- DEVELOPMENT ON-GOING
- NOT STARTED

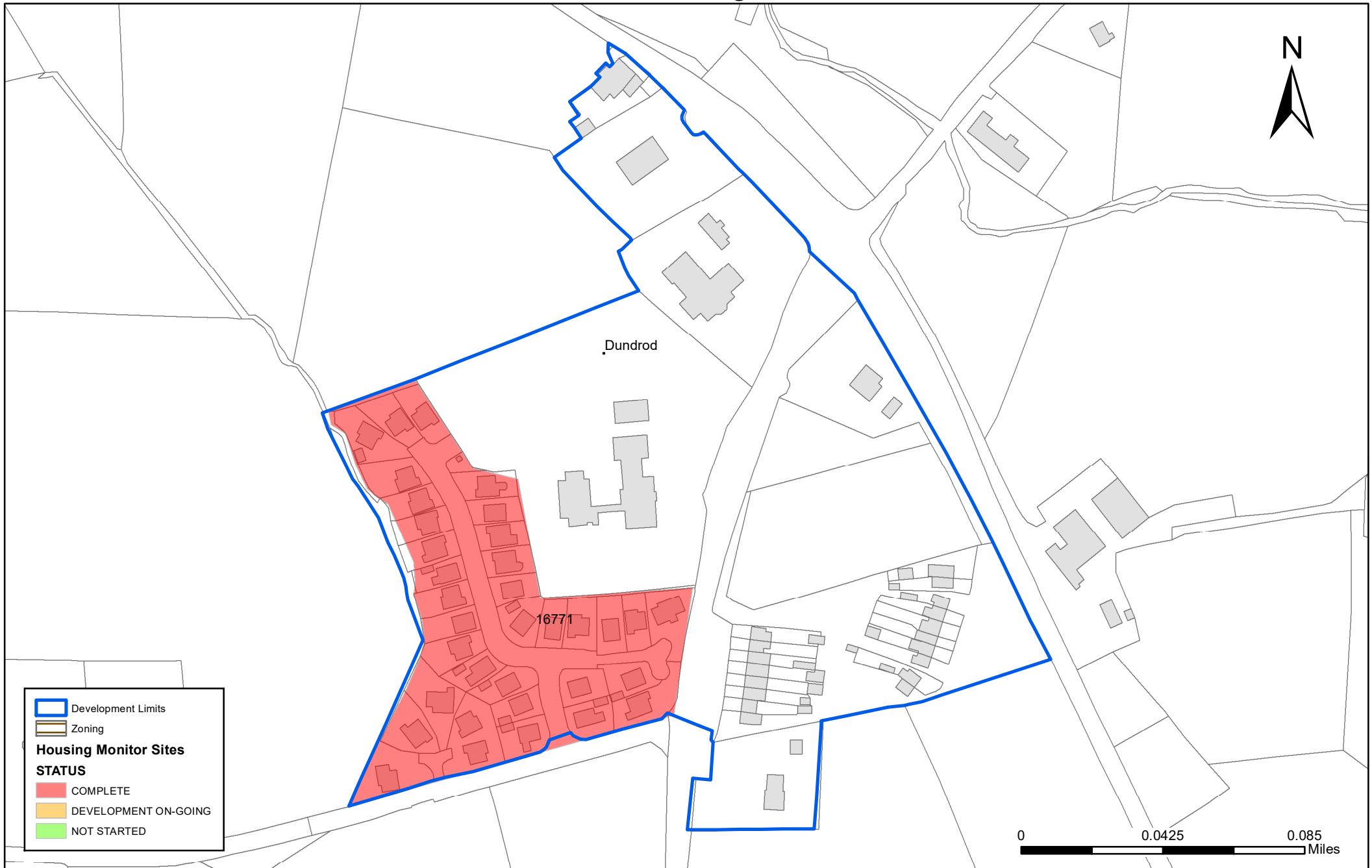
NORTHERN IRELAND LAND USE DATABASE

HOUSING SITES

DEVELOPMENT STATUS OF ALL MONITORABLE SITES IN
DUNDROD AS OF 31 MARCH 2019

| Site Ref | Site Name | Date of Survey | Units Complete | Remaining Potential | Area Developed | Area Remaining | Development Status | Completion Date |
|--------------------------|--|----------------|----------------|---------------------|----------------|----------------|--------------------|-----------------|
| 16771 12514 | JUNCTION OF LEATHMSTOWN ROAD AND KNOCKAIRN ROAD | 01/08/2004 | 35 | 0 | 1.62 | 0.00 | COMPLETE | 01/08/2004 |
| SETTLEMENT TOTALS | | | 35 | 0 | 1.62 | 0.00 | | |

Dundrod Road Housing Monitor 2019



Development Limits
Development Limits

Zoning
Zoning

Housing Monitor Sites
STATUS

- COMPLETE
- DEVELOPMENT ON-GOING
- NOT STARTED

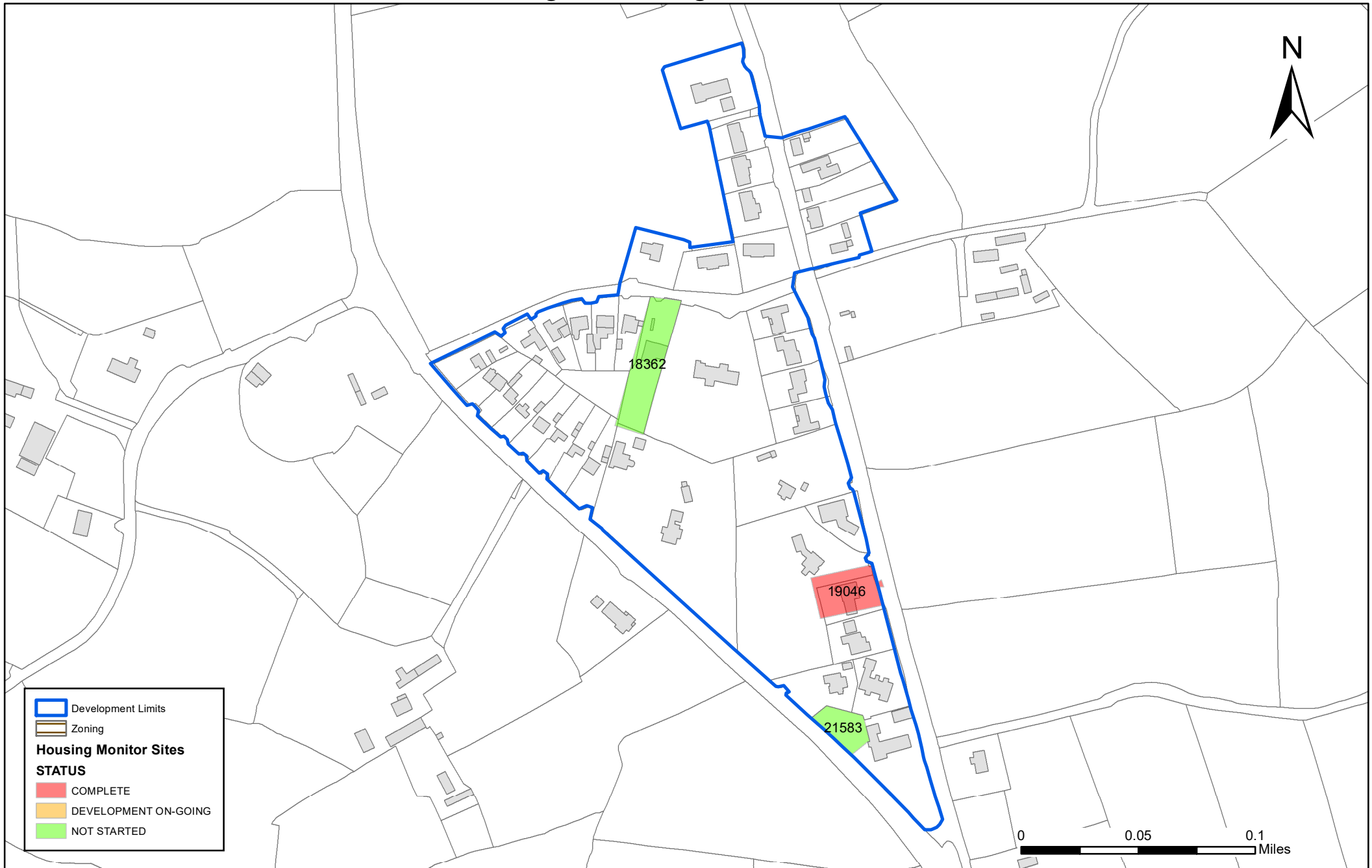
NORTHERN IRELAND LAND USE DATABASE

HOUSING SITES

DEVELOPMENT STATUS OF ALL MONITORABLE SITES IN
DUNEIGHT AS OF 31 MARCH 2019

| Site Ref | Site Name | Date of Survey | Units Complete | Remaining Potential | Area Developed | Area Remaining | Development Status | Completion Date |
|--------------------------|-----------------------------------|----------------|----------------|---------------------|----------------|----------------|--------------------|-----------------|
| 18362 | 12 THE GROVE | 31/03/2019 | 0 | 2 | 0 | 0.20 | NOT STARTED | |
| 19046 | SITE ADJACENT TO 72 LIMEHILL ROAD | 01/08/2007 | 1 | 0 | 0.13 | 0.00 | COMPLETE | 01/08/2007 |
| 21583 | ADJACENT TO 257 BALLYNAHINCH ROAD | 31/03/2019 | 0 | 1 | 0 | 0.07 | NOT STARTED | |
| SETTLEMENT TOTALS | | | 1 | 3 | 0.13 | 0.27 | | |

Duneight Housing Monitor 2019



Development Limits
Development Limits

Zoning
Zoning

Housing Monitor Sites

STATUS

- COMPLETE
- DEVELOPMENT ON-GOING
- NOT STARTED

NORTHERN IRELAND LAND USE DATABASE

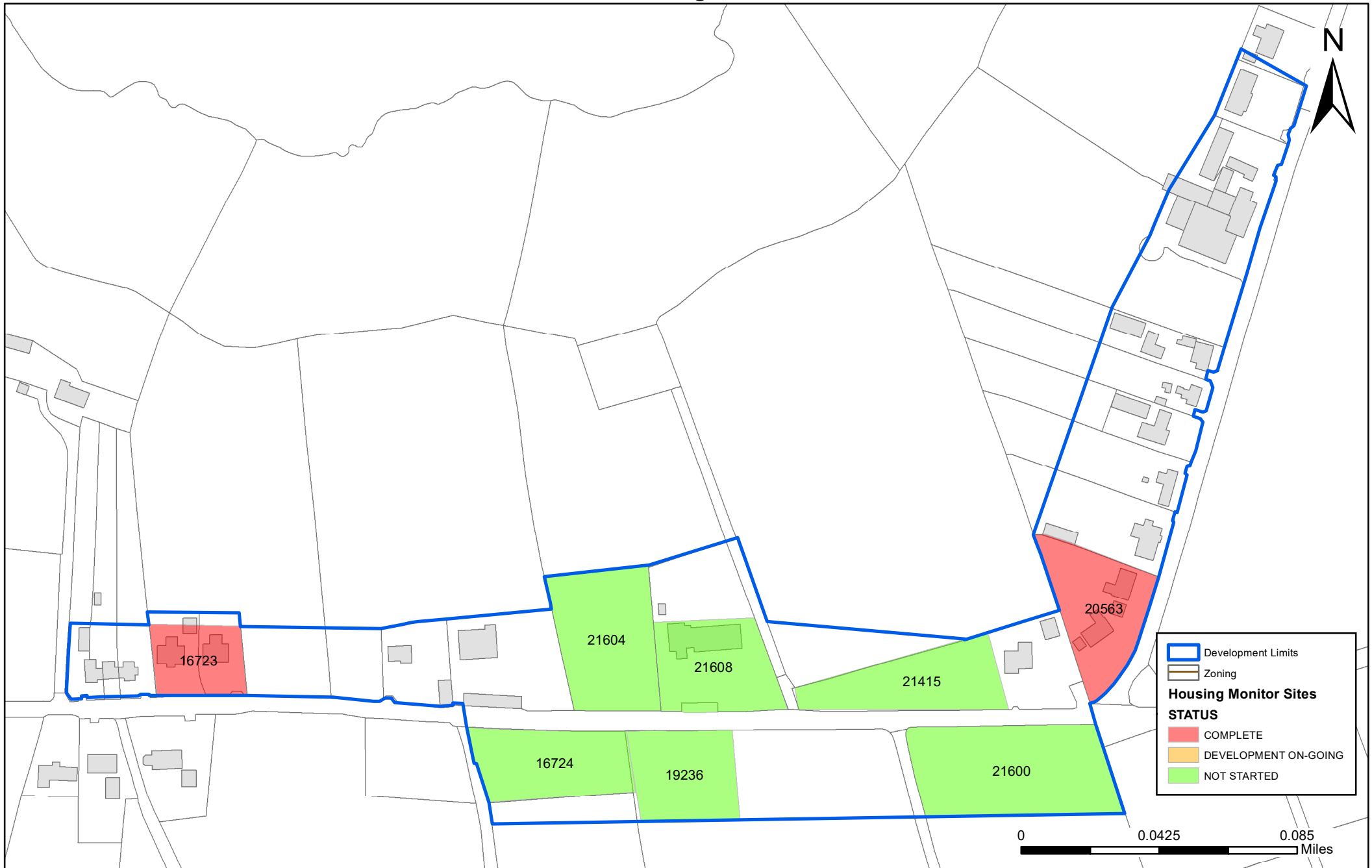
HOUSING SITES

DEVELOPMENT STATUS OF ALL MONITORABLE SITES IN FEUMORE
AS OF 31 MARCH 2019

| Site Ref | Site Name | Date of Survey | Units Complete | Remaining Potential | Area Developed | Area Remaining | Development Status | Completion Date |
|-----------------------|------------------------------------|----------------|----------------|---------------------|----------------|----------------|--------------------|-----------------|
| 16723 12387 | ADJACENT TO 14B FEUMORE ROAD | 01/08/2006 | 2 | 0 | 0.16 | 0.00 | COMPLETE | 01/08/2006 |
| 16724 12388 | 9 FEUMORE ROAD | 31/03/2019 | 0 | 1 | 0 | 0.26 | NOT STARTED | |
| 19236 | SITE OPPOSITE 14 A FEUMORE ROAD | 31/03/2019 | 0 | 1 | 0 | 0.23 | NOT STARTED | |
| 20563 | 1 SHORE ROAD | 31/03/2018 | 1 | 0 | 0.26 | 0.00 | COMPLETE | 31/03/2018 |
| 21415 | APPROX 80M WEST OF 14 FEUMORE ROAD | 31/03/2019 | 0 | 1 | 0 | 0.25 | NOT STARTED | |
| 21600 | LAND OPPOSITE 14 FEUMORE ROAD | 31/03/2019 | 0 | 4 | 0 | 0.43 | NOT STARTED | |
| 21604 | ADJACENT TO 14A FEUMORE ROAD | 31/03/2019 | 0 | 2 | 0 | 0.33 | NOT STARTED | |

| Site Ref | Site Name | Date of Survey | Units Complete | Remaining Potential | Area Developed | Area Remaining | Development Status | Completion Date |
|--------------------------|------------------|----------------|----------------|---------------------|----------------|----------------|--------------------|-----------------|
| 21608 | 14A FEUMORE ROAD | 31/03/2019 | 0 | 2 | 0 | 0.25 | NOT STARTED | |
| SETTLEMENT TOTALS | | | 3 | 11 | 0.42 | 1.75 | | |

Feumore Housing Monitor 2019



NORTHERN IRELAND LAND USE DATABASE

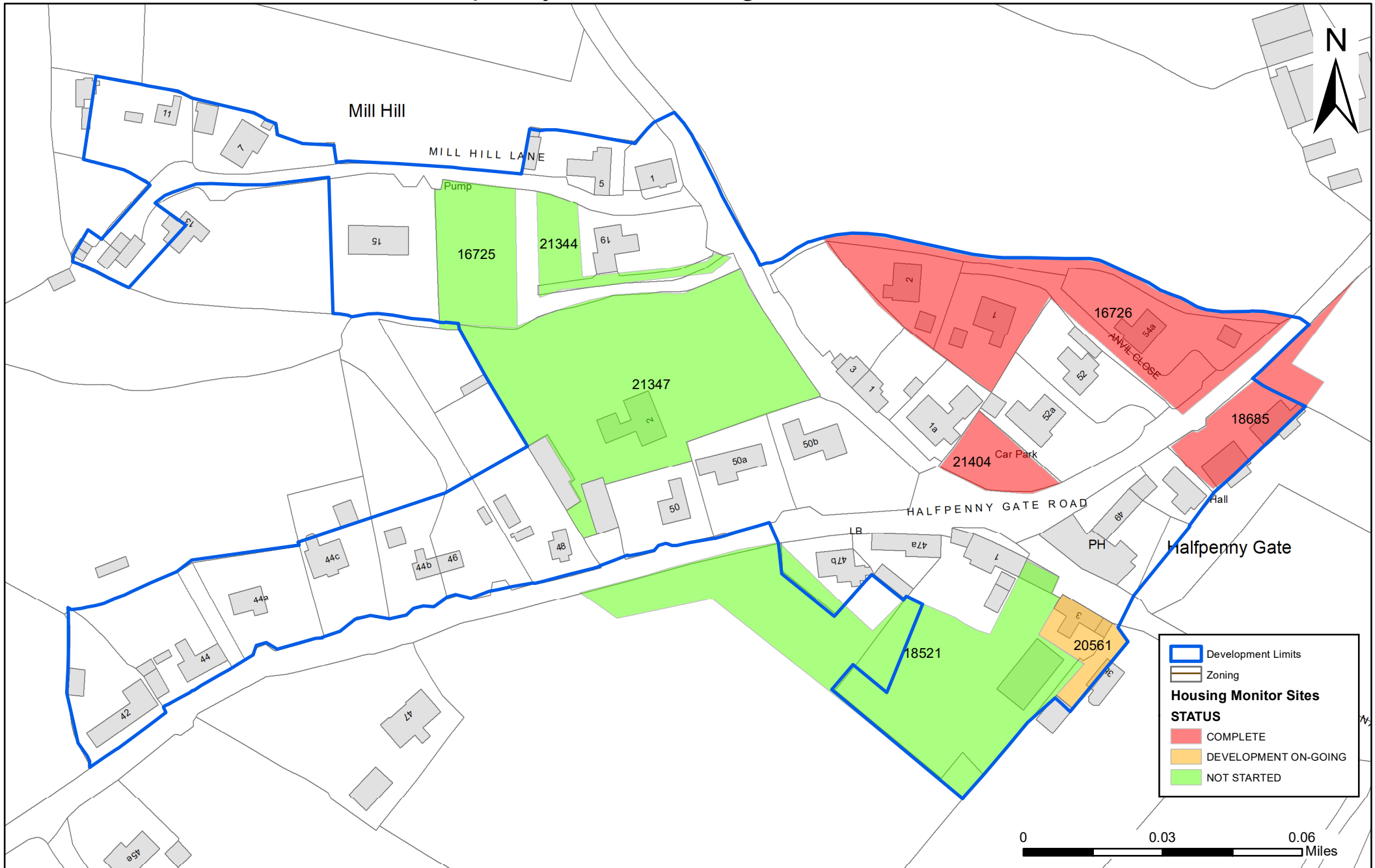
HOUSING SITES

DEVELOPMENT STATUS OF ALL MONITORABLE SITES IN
HALFPENNY GATE AS OF 31 MARCH 2019

| Site Ref | Site Name | Date of Survey | Units Complete | Remaining Potential | Area Developed | Area Remaining | Development Status | Completion Date |
|-----------------------|---|----------------|----------------|---------------------|----------------|----------------|----------------------|-----------------|
| 16725 12389 | 17 MILL HILL LANE | 31/03/2019 | 0 | 4 | 0 | 0.13 | NOT STARTED | |
| 16726 12391 | REAR OF 52 HALFPENNY GATE ROAD | 01/08/2002 | 2 | 0 | 0.44 | 0.00 | COMPLETE | 01/08/2002 |
| 18521 | 1 DERRYNAHONE ROAD | 31/03/2019 | 0 | 17 | 0 | 0.56 | NOT STARTED | |
| 18685 | 53 HALFPENNY GATE ROAD | 01/08/2007 | 2 | 0 | 0.112 | 0.00 | COMPLETE | 01/08/2007 |
| 20561 | 3 DERRYNAHONE ROAD | 31/03/2019 | 1 | 1 | 0.03 | 0.02 | DEVELOPMENT ON-GOING | |
| 21344 | SITE TO REAR OF 19 MILL HILL LANE | 31/03/2019 | 0 | 1 | 0 | 0.06 | NOT STARTED | |
| 21347 | LAND TO REAR OF 50, 50A & 50B HALFPENNY GATE ROAD | 31/03/2019 | 0 | 2 | 0 | 0.55 | NOT STARTED | |

| Site Ref | Site Name | Date of Survey | Units Complete | Remaining Potential | Area Developed | Area Remaining | Development Status | Completion Date |
|--------------------------|---|-----------------------|-----------------------|----------------------------|-----------------------|-----------------------|---------------------------|------------------------|
| 21404 | LAND ADJACENT TO. 52A HALFPENNY GATE ROAD & 1A DAMHEAD ROAD | 31/03/2017 | 1 | 0 | 0.06 | 0.00 | COMPLETE | 31/03/2017 |
| 21612 | LAND BETWEEN 25C AND 27 HALFPENNY GATE ROAD | 31/03/2019 | 0 | 1 | 0 | 0.13 | NOT STARTED | |
| SETTLEMENT TOTALS | | | 6 | 26 | 0.64 | 1.45 | | |

Halfpenny Gate Housing Monitor 2019



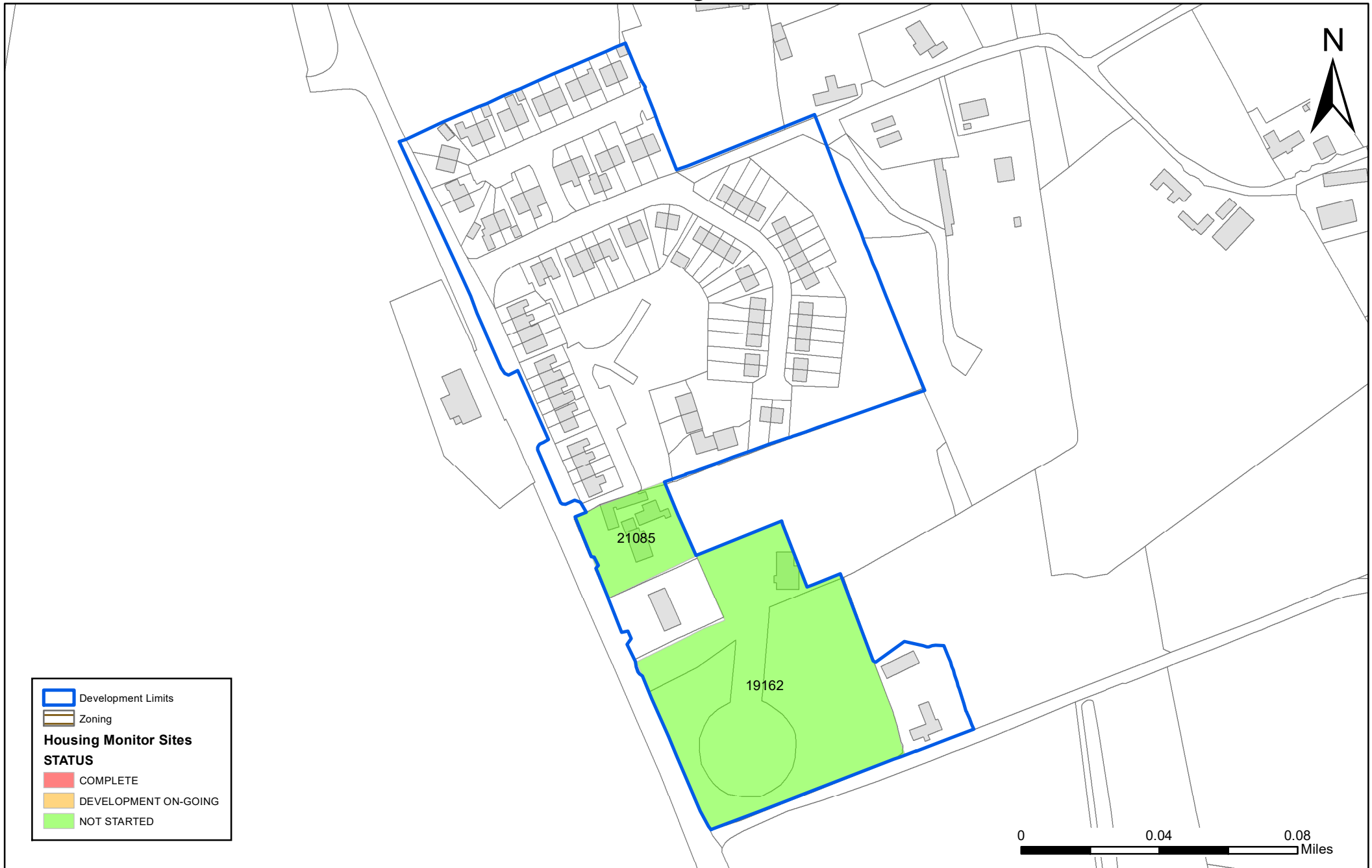
NORTHERN IRELAND LAND USE DATABASE

HOUSING SITES

DEVELOPMENT STATUS OF ALL MONITORABLE SITES IN
 HALFTOWN AS OF 31 MARCH 2019

| Site Ref | Site Name | Date of Survey | Units Complete | Remaining Potential | Area Developed | Area Remaining | Development Status | Completion Date |
|--------------------------|--------------------------|----------------|----------------|---------------------|----------------|----------------|--------------------|-----------------|
| 19162 | 65 A HALFTOWN ROAD, MAZE | 31/03/2019 | 0 | 30 | 0 | 1.03 | NOT STARTED | |
| 21085 | 95 HALFTOWN ROAD | 31/03/2019 | 0 | 1 | 0 | 0.18 | NOT STARTED | |
| SETTLEMENT TOTALS | | | 0 | 31 | 0.00 | 1.21 | | |

Halftown Housing Monitor 2019



Development Limits
Development Limits

Zoning
Zoning

Housing Monitor Sites

STATUS

- COMPLETE
- DEVELOPMENT ON-GOING
- NOT STARTED

NORTHERN IRELAND LAND USE DATABASE

HOUSING SITES

DEVELOPMENT STATUS OF ALL MONITORABLE SITES IN HILLHALL
AS OF 31 MARCH 2019

| Site Ref | Site Name | Date of Survey | Units Complete | Remaining Potential | Area Developed | Area Remaining | Development Status | Completion Date |
|--------------------------|---------------------------------------|----------------|----------------|---------------------|----------------|----------------|--------------------|-----------------|
| 16770 12513 | REAR OF 170 HILLHALL ROAD | 31/03/2019 | 0 | 1 | 0 | 0.25 | NOT STARTED | |
| 16926 13029 | 200 HILLHALL ROAD | 31/03/2019 | 0 | 4 | 0 | 0.41 | NOT STARTED | |
| 16936 13046 | 223 - 225 HILLHALL ROAD | 01/08/2007 | 8 | 0 | 0.368 | 0.00 | COMPLETE | 01/08/2007 |
| 17233 | ADJACENT TO 174 HILLHALL ROAD | 01/08/2013 | 4 | 0 | 0.34 | 0.00 | COMPLETE | 01/08/2013 |
| 20678 | HILLHALL PRIMARY SCHOOL 33 ORR'S LANE | 01/08/2013 | 19 | 0 | 0.8 | 0.00 | COMPLETE | 01/08/2013 |
| SETTLEMENT TOTALS | | | 31 | 5 | 1.51 | 0.66 | | |

Hillhall Housing Monitor 2019



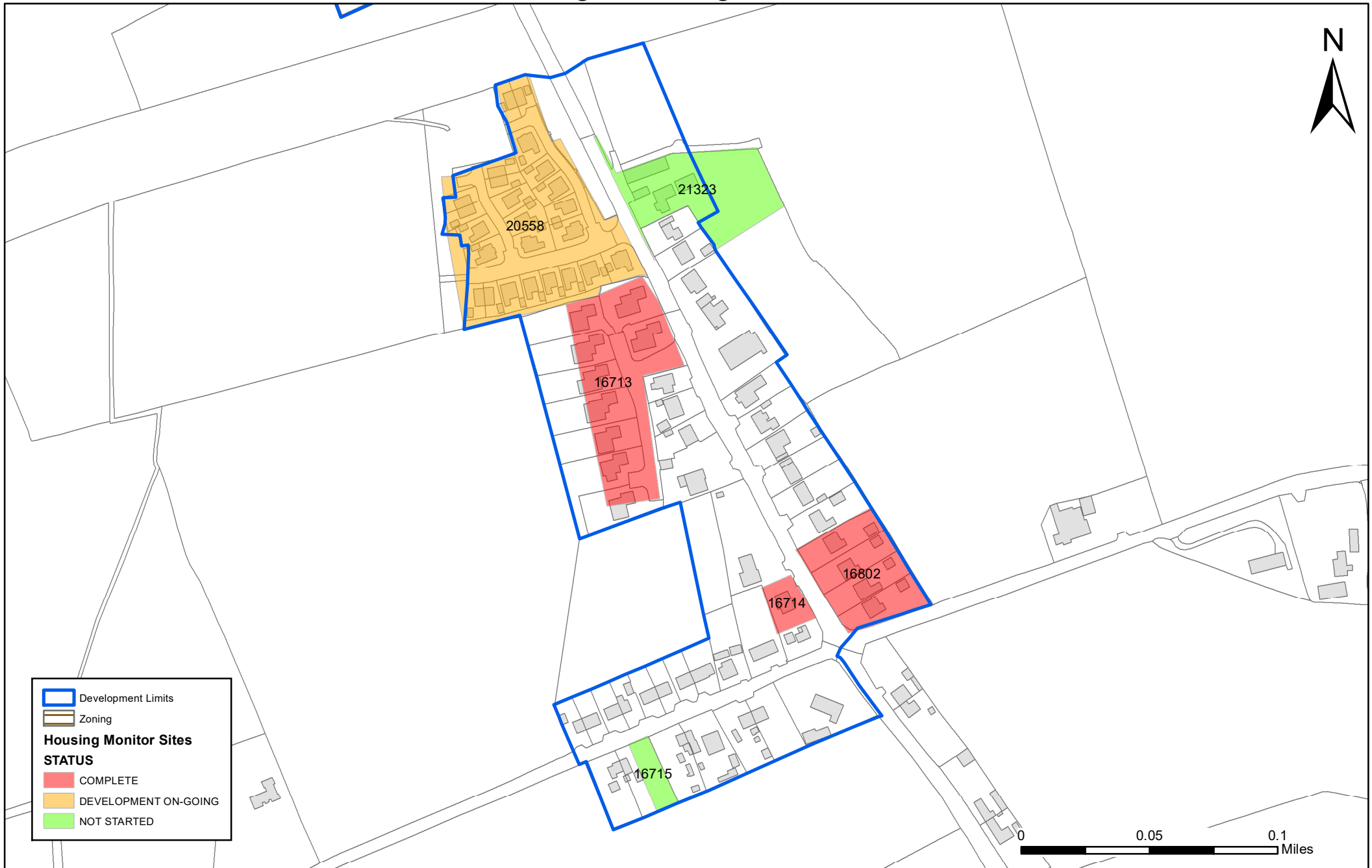
NORTHERN IRELAND LAND USE DATABASE

HOUSING SITES

DEVELOPMENT STATUS OF ALL MONITORABLE SITES IN
KESHBRIDGE AS OF 31 MARCH 2019

| Site Ref | Site Name | Date of Survey | Units Complete | Remaining Potential | Area Developed | Area Remaining | Development Status | Completion Date |
|--------------------------|--|----------------|----------------|---------------------|----------------|----------------|-------------------------|-----------------|
| 16713 12373 | 59 WALNUT HILL, KESH ROAD | 01/08/2004 | 8 | 0 | 0.61 | 0.00 | COMPLETE | 01/08/2004 |
| 16714 12374 | BETWEEN 71 KESH ROAD AND 40 AGHNATRIXK ROAD | 01/08/2006 | 1 | 0 | 0.08 | 0.00 | COMPLETE | 01/08/2006 |
| 16715 12375 | GARDENS TO THE EAST OF 49 AGHNATRISK ROAD | 31/03/2019 | 0 | 1 | 0 | 0.07 | NOT STARTED | |
| 16802 12728 | 82 KESH ROAD | 01/08/2003 | 4 | 0 | 0.37 | 0.00 | COMPLETE | 01/08/2003 |
| 20558 | KESH HOUSE KESH ROAD | 31/03/2019 | 23 | 1 | 1.02 | 0.05 | DEVELOPMENT ON-GOING | |
| 21323 | 58 KESH ROAD | 31/03/2019 | 0 | 4 | 0 | 0.42 | NOT STARTED | |
| SETTLEMENT TOTALS | | | 36 | 6 | 2.08 | 0.54 | | |

Kesh Bridge Housing Monitor 2019



Development Limits
Zoning

Housing Monitor Sites
STATUS

- COMPLETE
- DEVELOPMENT ON-GOING
- NOT STARTED

NORTHERN IRELAND LAND USE DATABASE

HOUSING SITES

DEVELOPMENT STATUS OF ALL MONITORABLE SITES IN LAMBEG
AS OF 31 MARCH 2019

| Site Ref | Site Name | Date of Survey | Units Complete | Remaining Potential | Area Developed | Area Remaining | Development Status | Completion Date |
|--------------------------|----------------|----------------|----------------|---------------------|----------------|----------------|----------------------|-----------------|
| 20685 | 31 CHURCH HILL | 31/03/2019 | 6 | 1 | 0.17 | 0.02 | DEVELOPMENT ON-GOING | |
| SETTLEMENT TOTALS | | | 6 | 1 | 0.17 | 0.02 | | |

Lambeg Housing Monitor 2019



Development Limits
Development Limits

Zoning
Zoning

Housing Monitor Sites STATUS

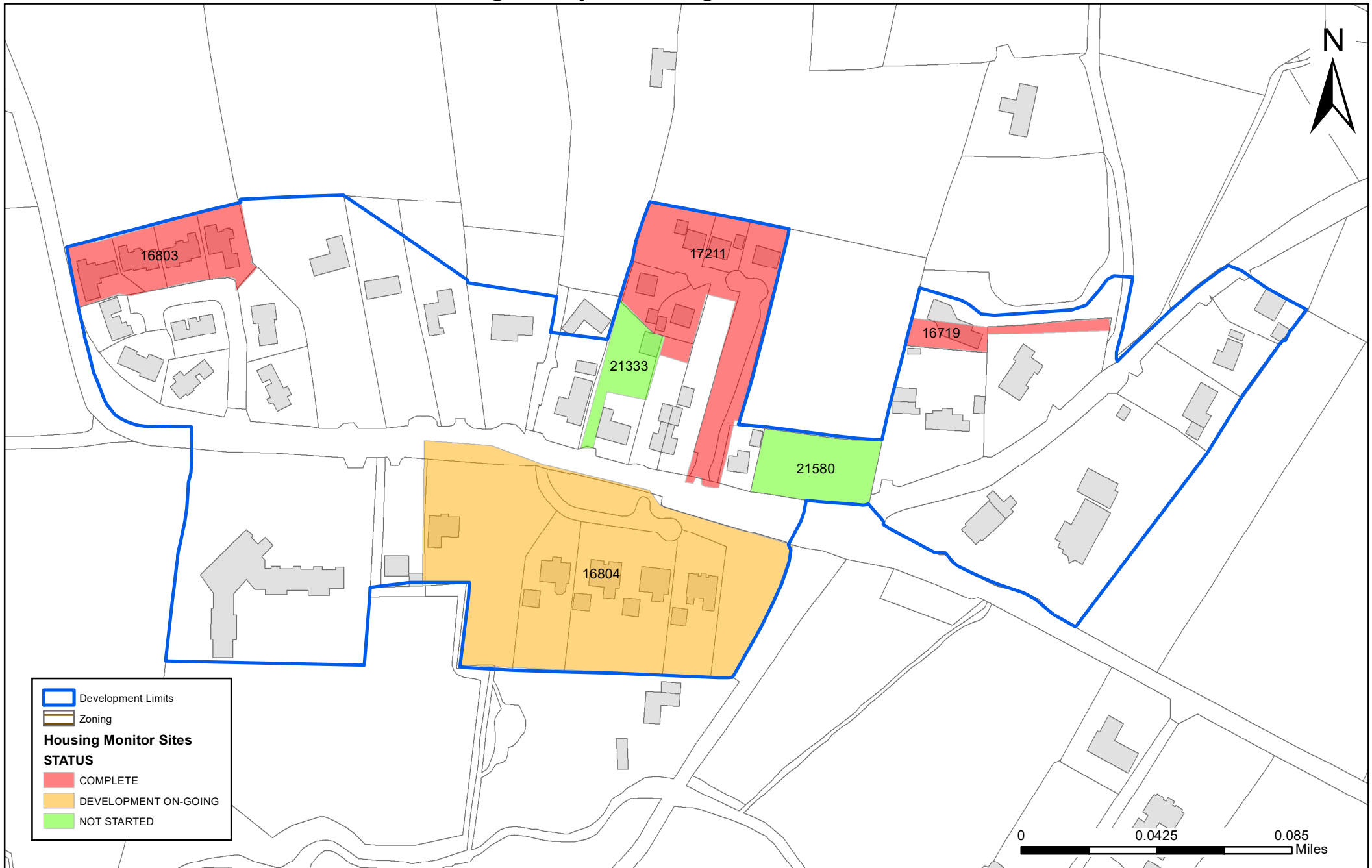
- COMPLETE
- DEVELOPMENT ON-GOING
- NOT STARTED

NORTHERN IRELAND LAND USE DATABASE HOUSING SITES

DEVELOPMENT STATUS OF ALL MONITORABLE SITES IN
LEGACURRY AS OF 31 MARCH 2019

| Site Ref | Site Name | Date of Survey | Units Complete | Remaining Potential | Area Developed | Area Remaining | Development Status | Completion Date |
|--------------------------|--|----------------|----------------|---------------------|----------------|----------------|----------------------|-----------------|
| 16719 12380 | 40 GARDNERS ROAD | 01/08/2002 | 1 | 0 | 0.08 | 0.00 | COMPLETE | 01/08/2002 |
| 16803 12729 | THORNBROOK | 01/08/2011 | 4 | 0 | 0.3 | 0.00 | COMPLETE | 01/08/2011 |
| 16804 12730 | BALLYNAHINCH ROAD | 31/03/2019 | 6 | 1 | 1.35 | 0.23 | DEVELOPMENT ON-GOING | |
| 17211 | LAND TO THE REAR OF 295, 297 AND 299 BALLYNAHINCH ROAD | 31/03/2015 | 6 | 0 | 0.57 | 0.00 | COMPLETE | 31/03/2015 |
| 21333 | BEHIND 295 BALLYNAHINCH ROAD | 31/03/2019 | 0 | 1 | 0 | 0.12 | NOT STARTED | |
| 21580 | ADJACENT AND EAST OF 303 BALLYNAHINCH ROAD | 31/03/2019 | 0 | 4 | 0 | 0.19 | NOT STARTED | |
| SETTLEMENT TOTALS | | | 17 | 6 | 2.30 | 0.54 | | |

Legacurry Housing Monitor 2019



NORTHERN IRELAND LAND USE DATABASE HOUSING SITES

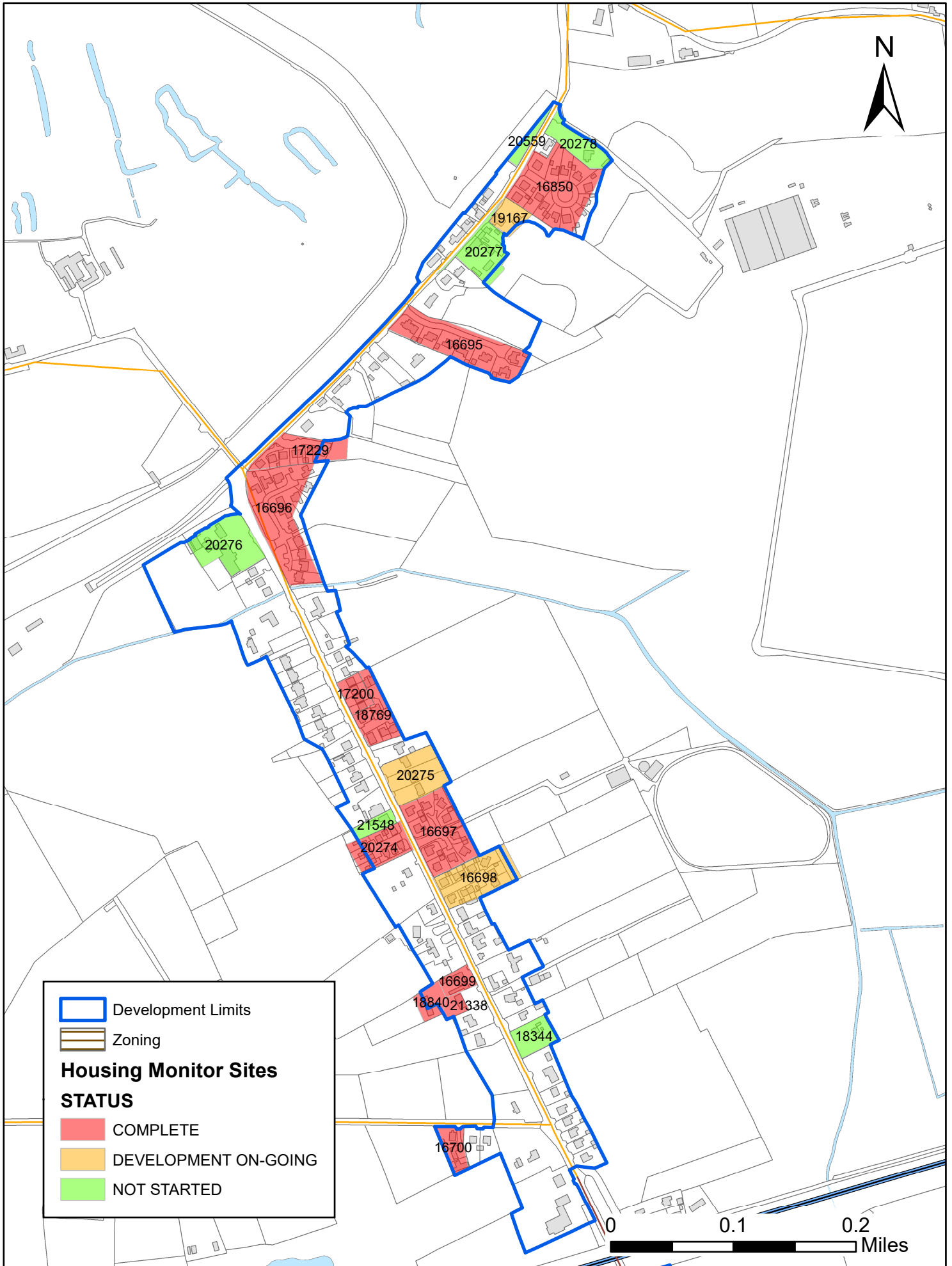
DEVELOPMENT STATUS OF ALL MONITORABLE SITES IN
LONGKESH AS OF 31 MARCH 2019

| Site Ref | Site Name | Date of Survey | Units Complete | Remaining Potential | Area Developed | Area Remaining | Development Status | Completion Date |
|-----------------------|---|----------------|----------------|---------------------|----------------|----------------|----------------------|-----------------|
| 16695 12354 | 41 GRAVELHILL ROAD | 01/08/2006 | 6 | 0 | 0.74 | 0.00 | COMPLETE | 01/08/2006 |
| 16696 12355 | 57 GRAVELHILL ROAD | 01/08/2002 | 13 | 0 | 0.9 | 0.00 | COMPLETE | 01/08/2002 |
| 16697 12356 | 20 STABLE LANE, KESH ROAD | 01/08/2006 | 10 | 0 | 0.68 | 0.00 | COMPLETE | 01/08/2006 |
| 16698 12357 | 24A KESH ROAD | 31/03/2019 | 6 | 3 | 0.33 | 0.17 | DEVELOPMENT ON-GOING | |
| 16699 12358 | ADJACENT TO 35 KESH ROAD | 01/08/2002 | 1 | 0 | 0.12 | 0.00 | COMPLETE | 01/08/2002 |
| 16700 12359 | 11 COCKHILL ROAD | 01/08/2003 | 2 | 0 | 0.17 | 0.00 | COMPLETE | 01/08/2003 |
| 16850 12825 | 55M SOUTH WEST OF NO. 29 ROYAL HILL, GRAVEL HILL ROAD | 01/08/2006 | 14 | 0 | 0.858 | 0.00 | COMPLETE | 01/08/2006 |

| Site Ref | Site Name | Date of Survey | Units Complete | Remaining Potential | Area Developed | Area Remaining | Development Status | Completion Date |
|-----------------|---------------------------------|-----------------------|-----------------------|----------------------------|-----------------------|-----------------------|---------------------------|------------------------|
| 17200 | 8 KESH ROAD | 01/08/2010 | 4 | 0 | 0.15 | 0.00 | COMPLETE | 01/08/2010 |
| 17229 | 55 GRAVELHILL ROAD | 31/03/2019 | 7 | 0 | 0.383 | 0.00 | COMPLETE | 31/03/2019 |
| 18344 | 42 KESH ROAD | 31/03/2019 | 0 | 3 | 0 | 0.20 | NOT STARTED | |
| 18769 | ADJACENT TO 10 KESH ROAD, MOIRA | 31/03/2018 | 6 | 0 | 0.3 | 0.00 | COMPLETE | 31/03/2018 |
| 18840 | LAND TO REAR OF 35 KESH ROAD | 01/08/2007 | 1 | 0 | 0.14 | 0.00 | COMPLETE | 01/08/2007 |
| 19167 | 31 GRAVELHILL ROAD, MAZE | 31/03/2019 | 2 | 1 | 0.1 | 0.05 | DEVELOPMENT ON-GOING | |
| 20274 | 19 KESH ROAD | 31/03/2016 | 7 | 0 | 0.32 | 0.00 | COMPLETE | 31/03/2016 |
| 20275 | 14-18 KESH ROAD | 31/03/2019 | 2 | 10 | 0.07 | 0.36 | DEVELOPMENT ON-GOING | |
| 20276 | 60 GRAVELHILL ROAD | 31/03/2019 | 0 | 36 | 0 | 0.49 | NOT STARTED | |

| Site Ref | Site Name | Date of Survey | Units Complete | Remaining Potential | Area Developed | Area Remaining | Development Status | Completion Date |
|--------------------------|-----------------------------------|-----------------------|-----------------------|----------------------------|-----------------------|-----------------------|---------------------------|------------------------|
| 20277 | 33-37 GRAVELHILL ROAD | 31/03/2019 | 0 | 5 | 0 | 0.35 | NOT STARTED | |
| 20278 | 27 GRAVELHILL ROAD | 31/03/2019 | 0 | 3 | 0 | 0.27 | NOT STARTED | |
| 20559 | SITE OPPOSITE 29 GRAVELHILL ROAD | 31/03/2019 | 0 | 2 | 0 | 0.08 | NOT STARTED | |
| 21338 | LAND AT 35 KESH ROAD | 31/03/2016 | 1 | 0 | 0.08 | 0.00 | COMPLETE | 31/03/2016 |
| 21548 | LANDS TO THE REAR OF 17 KESH ROAD | 31/03/2019 | 0 | 2 | 0 | 0.10 | NOT STARTED | |
| SETTLEMENT TOTALS | | | 82 | 65 | 5.34 | 2.07 | | |

Long Kesh Housing Monitor 2019



NORTHERN IRELAND LAND USE DATABASE

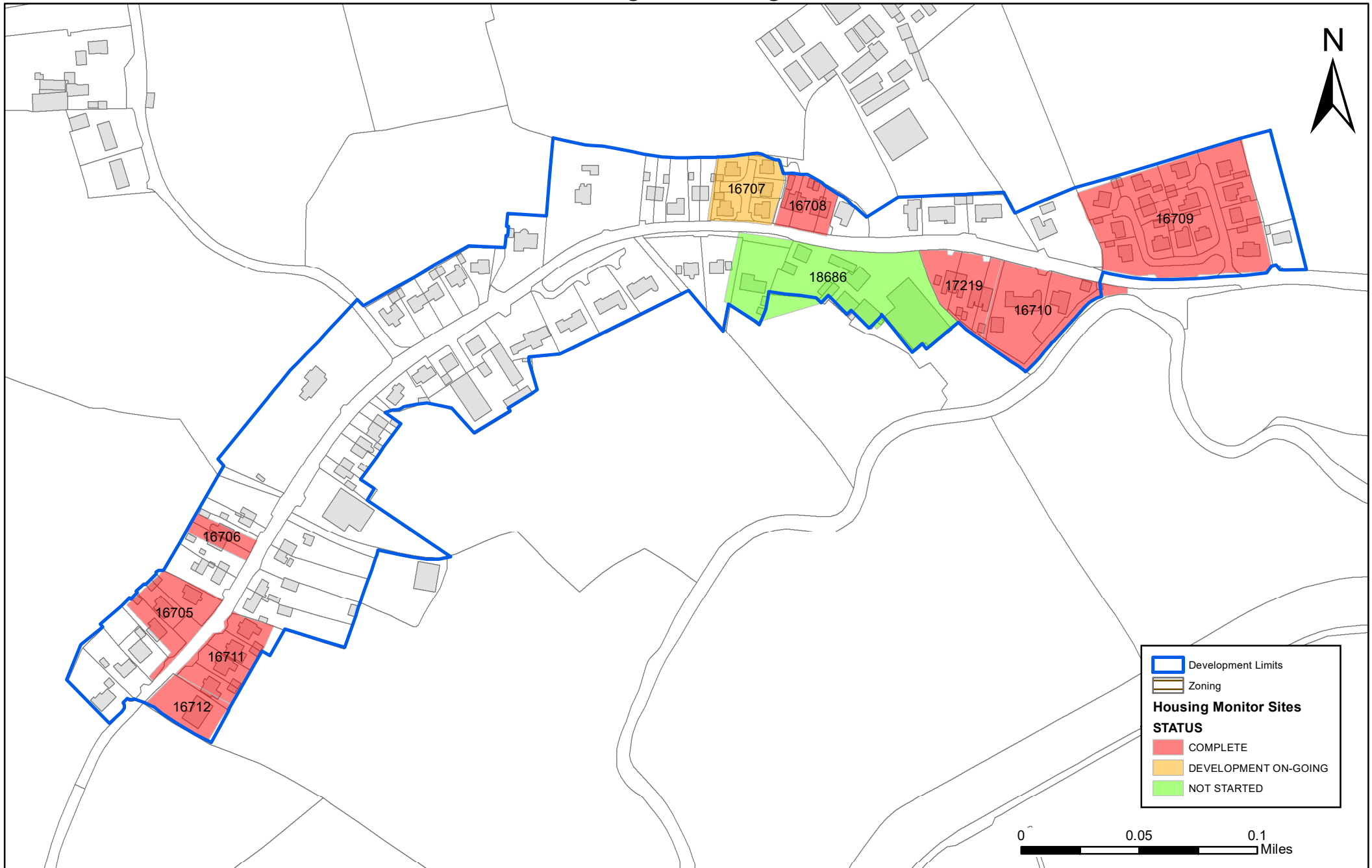
HOUSING SITES

DEVELOPMENT STATUS OF ALL MONITORABLE SITES IN LOWER
BROOMHEDGE AS OF 31 MARCH 2019

| Site Ref | Site Name | Date of Survey | Units Complete | Remaining Potential | Area Developed | Area Remaining | Development Status | Completion Date |
|-----------------------|-------------------------------------|----------------|----------------|---------------------|----------------|----------------|----------------------|-----------------|
| 16705 12364 | ADJACENT TO 38 LURGANURE ROAD | 01/08/2002 | 3 | 0 | 0.2 | 0.00 | COMPLETE | 01/08/2002 |
| 16706 12366 | BETWEEN 34 & 36 LURGANURE ROAD | 01/08/2002 | 2 | 0 | 0.08 | 0.00 | COMPLETE | 01/08/2002 |
| 16707 12367 | 24 & 26 LURGANURE ROAD | 31/03/2019 | 1 | 4 | 0.042 | 0.17 | DEVELOPMENT ON-GOING | |
| 16708 12368 | 22-24 LURGANURE ROAD | 01/08/2005 | 4 | 0 | 0.13 | 0.00 | COMPLETE | 01/08/2005 |
| 16709 12369 | 18 LURGANURE ROAD | 01/08/2005 | 15 | 0 | 0.88 | 0.00 | COMPLETE | 01/08/2005 |
| 16710 12370 | LAND ADJACENT TO 21A LURGANURE ROAD | 01/08/2002 | 1 | 0 | 0.37 | 0.00 | COMPLETE | 01/08/2002 |
| 16711 12371 | 43 LURGANURE ROAD | 01/08/2008 | 3 | 0 | 0.21 | 0.00 | COMPLETE | 01/08/2008 |

| Site Ref | Site Name | Date of Survey | Units Complete | Remaining Potential | Area Developed | Area Remaining | Development Status | Completion Date |
|--------------------------|---|----------------|----------------|---------------------|----------------|----------------|--------------------|-----------------|
| 16712 12372 | ADJACENT TO 43 LURGANURE ROAD | 01/08/2002 | 1 | 0 | 0.13 | 0.00 | COMPLETE | 01/08/2002 |
| 17219 | 21A LURGANURE ROAD | 01/08/2006 | 3 | 0 | 0.204 | 0.00 | COMPLETE | 01/08/2006 |
| 18686 | LANDS AT 23, 25, AND 25A LURGANURE ROAD | 31/03/2019 | 0 | 12 | 0 | 0.72 | NOT STARTED | |
| SETTLEMENT TOTALS | | | 33 | 16 | 2.25 | 0.89 | | |


Lower Broomhedge Housing Monitor 2019



Development Limits
Zoning

Housing Monitor Sites
STATUS

- COMPLETE
- DEVELOPMENT ON-GOING
- NOT STARTED



NORTHERN IRELAND LAND USE DATABASE

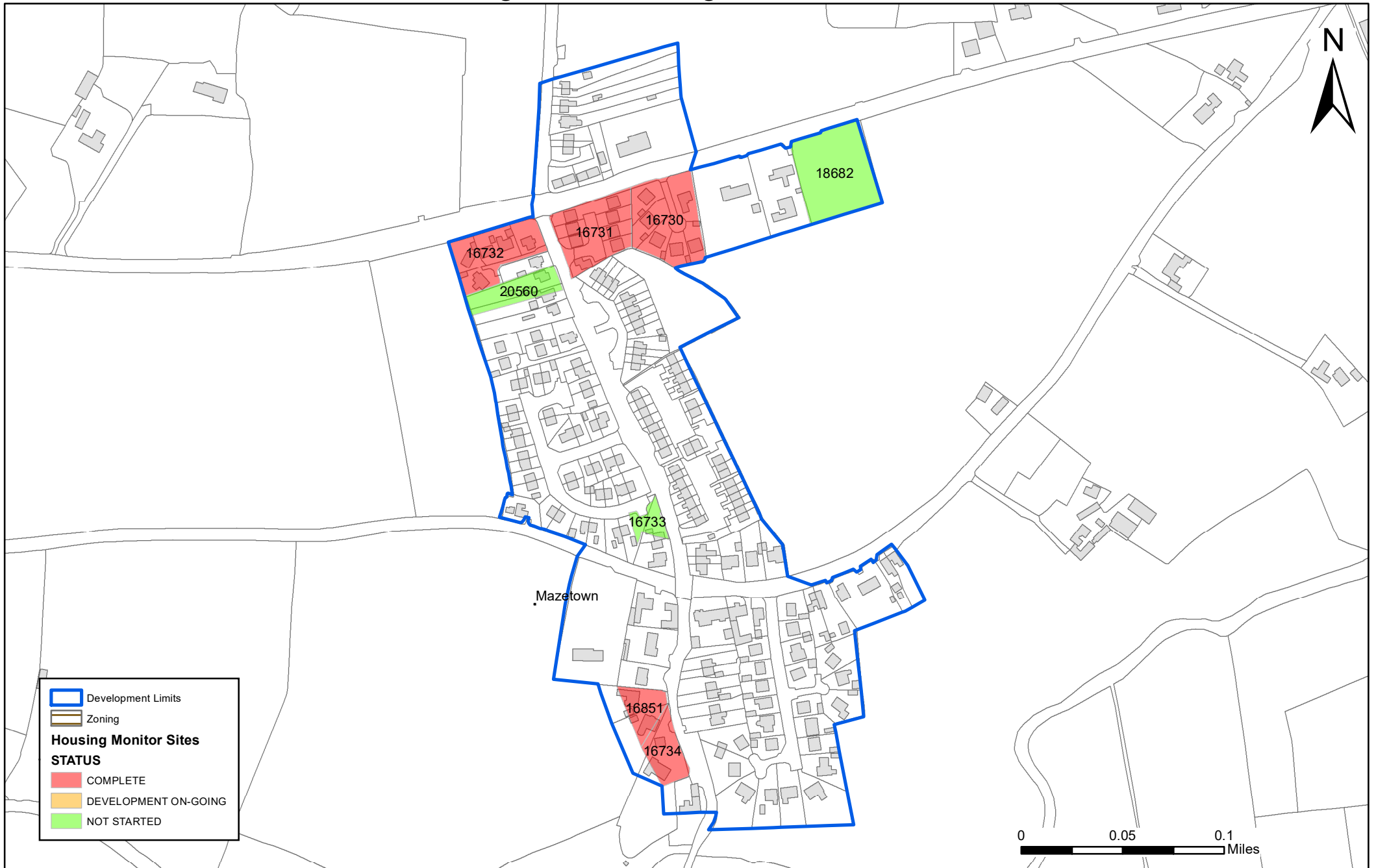
HOUSING SITES

DEVELOPMENT STATUS OF ALL MONITORABLE SITES IN
LURGANURE AS OF 31 MARCH 2019

| Site Ref | Site Name | Date of Survey | Units Complete | Remaining Potential | Area Developed | Area Remaining | Development Status | Completion Date |
|-----------------------|--|----------------|----------------|---------------------|----------------|----------------|--------------------|-----------------|
| 16730 12399 | 229 MOIRA ROAD | 01/08/2003 | 5 | 0 | 0.34 | 0.00 | COMPLETE | 01/08/2003 |
| 16731 12400 | 1 GRAVELHILL ROAD | 01/08/2003 | 8 | 0 | 0.3 | 0.00 | COMPLETE | 01/08/2003 |
| 16732 12401 | TO THE REAR OF 2 GRAVELHILL ROAD | 01/08/2002 | 4 | 0 | 0.24 | 0.00 | COMPLETE | 01/08/2002 |
| 16733 12402 | ADJACENT TO 23 DOWN ROYAL & 8A GRAVELHILL ROAD | 31/03/2019 | 0 | 1 | 0 | 0.06 | NOT STARTED | |
| 16734 12403 | ADJACENT TO 12 GRAVELHILL ROAD | 01/08/2007 | 1 | 0 | 0.13 | 0.00 | COMPLETE | 01/08/2007 |
| 16851 12826 | BESIDE 10A GRAVELHILL ROAD, | 31/03/2017 | 2 | 0 | 0.09 | 0.00 | COMPLETE | 31/03/2017 |
| 18682 | 227 MOIRA ROAD | 31/03/2019 | 0 | 13 | 0 | 0.39 | NOT STARTED | |

| Site Ref | Site Name | Date of Survey | Units Complete | Remaining Potential | Area Developed | Area Remaining | Development Status | Completion Date |
|--------------------------|------------------------|-----------------------|-----------------------|----------------------------|-----------------------|-----------------------|---------------------------|------------------------|
| 20560 | 4 & 4A GRAVELHILL ROAD | 31/03/2019 | 0 | 4 | 0 | 0.15 | NOT STARTED | |
| SETTLEMENT TOTALS | | | 20 | 18 | 1.10 | 0.60 | | |

Lurganure Housing Monitor 2019



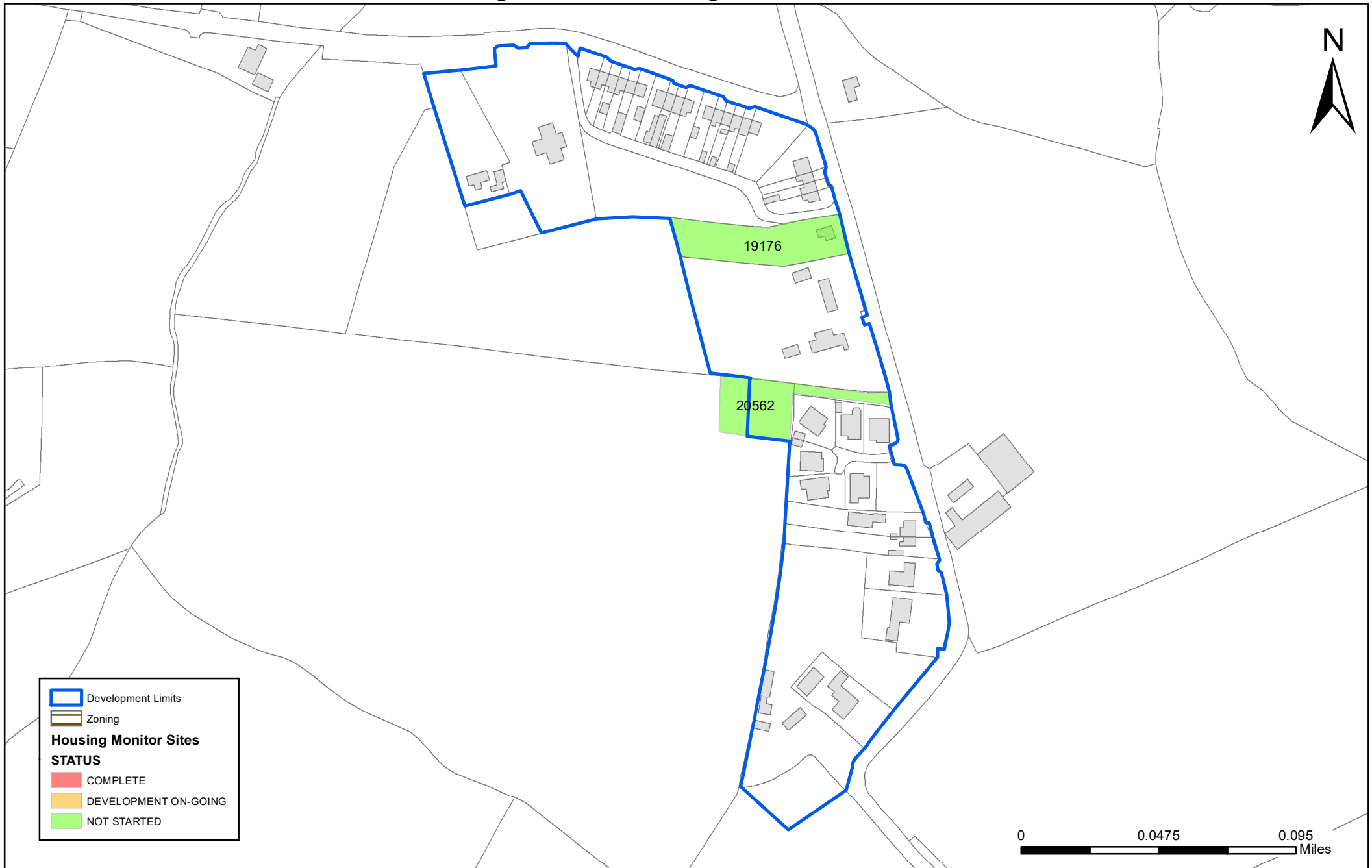
NORTHERN IRELAND LAND USE DATABASE

HOUSING SITES

DEVELOPMENT STATUS OF ALL MONITORABLE SITES IN
LURGANVILLE AS OF 31 MARCH 2019

| Site Ref | Site Name | Date of Survey | Units Complete | Remaining Potential | Area Developed | Area Remaining | Development Status | Completion Date |
|--------------------------|---|----------------|----------------|---------------------|----------------|----------------|--------------------|-----------------|
| 19176 | 31 BRIDGE ROAD, KILWARLIN | 31/03/2019 | 0 | 5 | 0 | 0.20 | NOT STARTED | |
| 20562 | LAND TO WEST OF 3 & 4 FERN VALLEY CLOSE, BRIDGE ROAD | 31/03/2019 | 0 | 2 | 0 | 0.16 | NOT STARTED | |
| SETTLEMENT TOTALS | | | 0 | 7 | 0.00 | 0.36 | | |

Lurganville Housing Monitor 2019



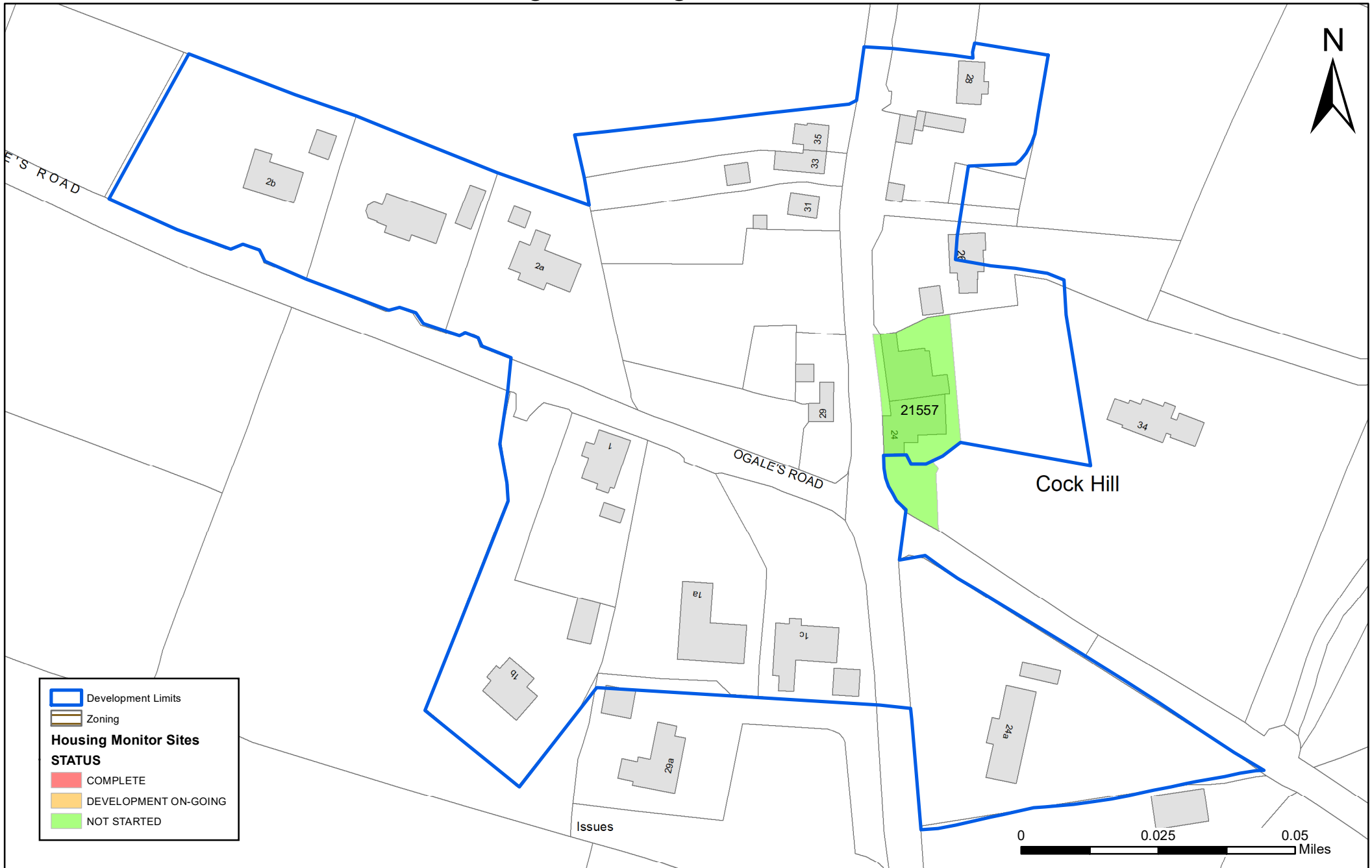
NORTHERN IRELAND LAND USE DATABASE

HOUSING SITES

DEVELOPMENT STATUS OF ALL MONITORABLE SITES IN LURGILL
AS OF 31 MARCH 2019

| Site Ref | Site Name | Date of Survey | Units Complete | Remaining Potential | Area Developed | Area Remaining | Development Status | Completion Date |
|--------------------------|-----------------|----------------|----------------|---------------------|----------------|----------------|--------------------|-----------------|
| 21557 | 24 CRUMLIN ROAD | 31/03/2019 | 0 | 1 | 0 | 0.11 | NOT STARTED | |
| SETTLEMENT TOTALS | | | 0 | 1 | 0.00 | 0.11 | | |

Lurgill Housing Monitor 2019



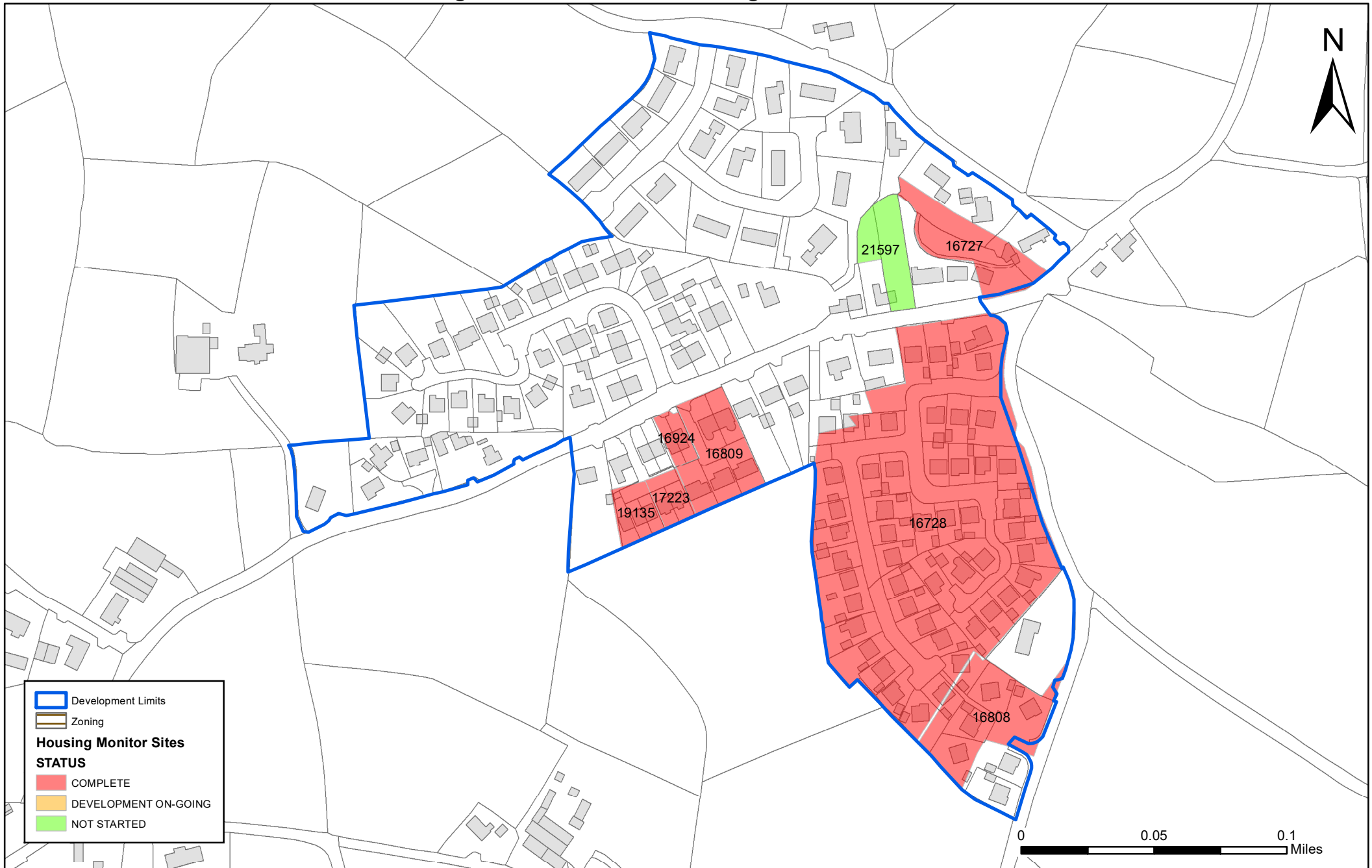
NORTHERN IRELAND LAND USE DATABASE HOUSING SITES

DEVELOPMENT STATUS OF ALL MONITORABLE SITES IN
MAGHERACONLUCE AS OF 31 MARCH 2019

| Site Ref | Site Name | Date of Survey | Units Complete | Remaining Potential | Area Developed | Area Remaining | Development Status | Completion Date |
|-----------------------|--------------------------------------|----------------|----------------|---------------------|----------------|----------------|--------------------|-----------------|
| 16727 12394 | ADJACENT TO 128 MAGHERACONLUCE ROAD | 01/08/2004 | 2 | 0 | 0.24 | 0.00 | COMPLETE | 01/08/2004 |
| 16728 12395 | LAKELAND MANOR | 01/08/2005 | 49 | 0 | 2.5 | 0.00 | COMPLETE | 01/08/2005 |
| 16808 12734 | 8 LAKELAND ROAD | 01/08/2007 | 6 | 0 | 0.34 | 0.00 | COMPLETE | 01/08/2007 |
| 16809 12735 | 113-115 MAGHERACONLUCE ROAD | 01/08/2006 | 5 | 0 | 0.246 | 0.00 | COMPLETE | 01/08/2006 |
| 16924 13027 | 111 MAGHERACONLUCE ROAD | 01/08/2005 | 1 | 0 | 0.053 | 0.00 | COMPLETE | 01/08/2005 |
| 17223 | 109 MAGHERACONLUCE ROAD | 01/08/2006 | 2 | 0 | 0.064 | 0.00 | COMPLETE | 01/08/2006 |
| 19135 | 107 MAGHERCONLUCE ROAD, ANNAHILT, | 01/08/2008 | 3 | 0 | 0.08 | 0.00 | COMPLETE | 01/08/2008 |

| Site Ref | Site Name | Date of Survey | Units Complete | Remaining Potential | Area Developed | Area Remaining | Development Status | Completion Date |
|--------------------------|---|----------------|----------------|---------------------|----------------|----------------|--------------------|-----------------|
| 21597 | TO THE REAR OF 124-126 MAGHERACONLUCE ROAD | 31/03/2019 | 0 | 2 | 0 | 0.14 | NOT STARTED | |
| SETTLEMENT TOTALS | | | 68 | 2 | 3.52 | 0.14 | | |

Magheraconluce Housing Monitor 2019



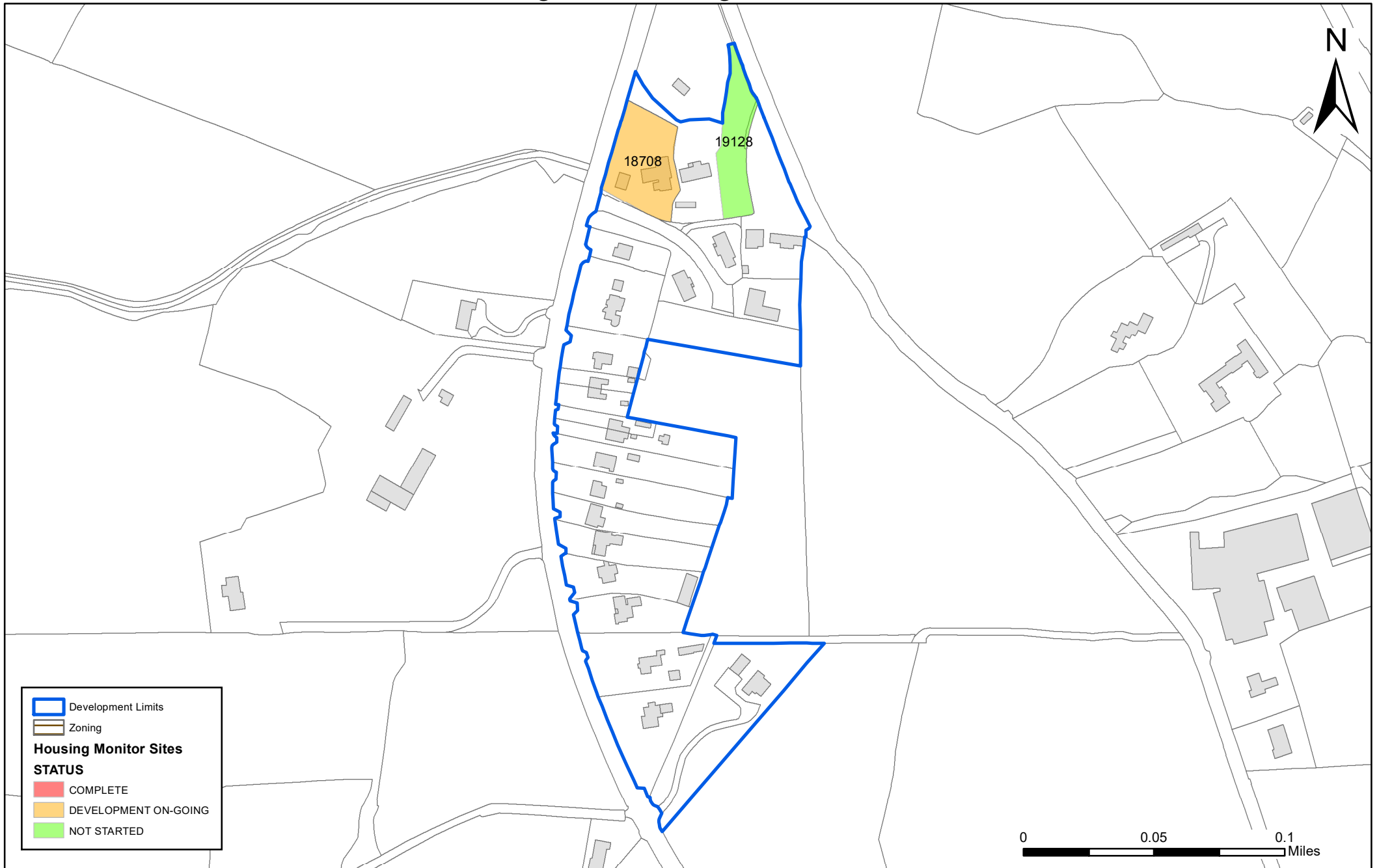
NORTHERN IRELAND LAND USE DATABASE

HOUSING SITES

DEVELOPMENT STATUS OF ALL MONITORABLE SITES IN
MORNINGSIDE AS OF 31 MARCH 2019

| Site Ref | Site Name | Date of Survey | Units Complete | Remaining Potential | Area Developed | Area Remaining | Development Status | Completion Date |
|--------------------------|--|----------------|----------------|---------------------|----------------|----------------|----------------------|-----------------|
| 18708 | 161 BALLYNAHINCH ROAD | 31/03/2019 | 1 | 2 | 0.12 | 0.12 | DEVELOPMENT ON-GOING | |
| 19128 | LIMEHILL ROAD ADJ TO 159 BALLYNAHINCH ROAD | 31/03/2019 | 0 | 1 | 0 | 0.16 | NOT STARTED | |
| SETTLEMENT TOTALS | | | 1 | 3 | 0.12 | 0.28 | | |

Morningside Housing Monitor 2019



Development Limits
Zoning

Housing Monitor Sites
STATUS

- COMPLETE
- DEVELOPMENT ON-GOING
- NOT STARTED

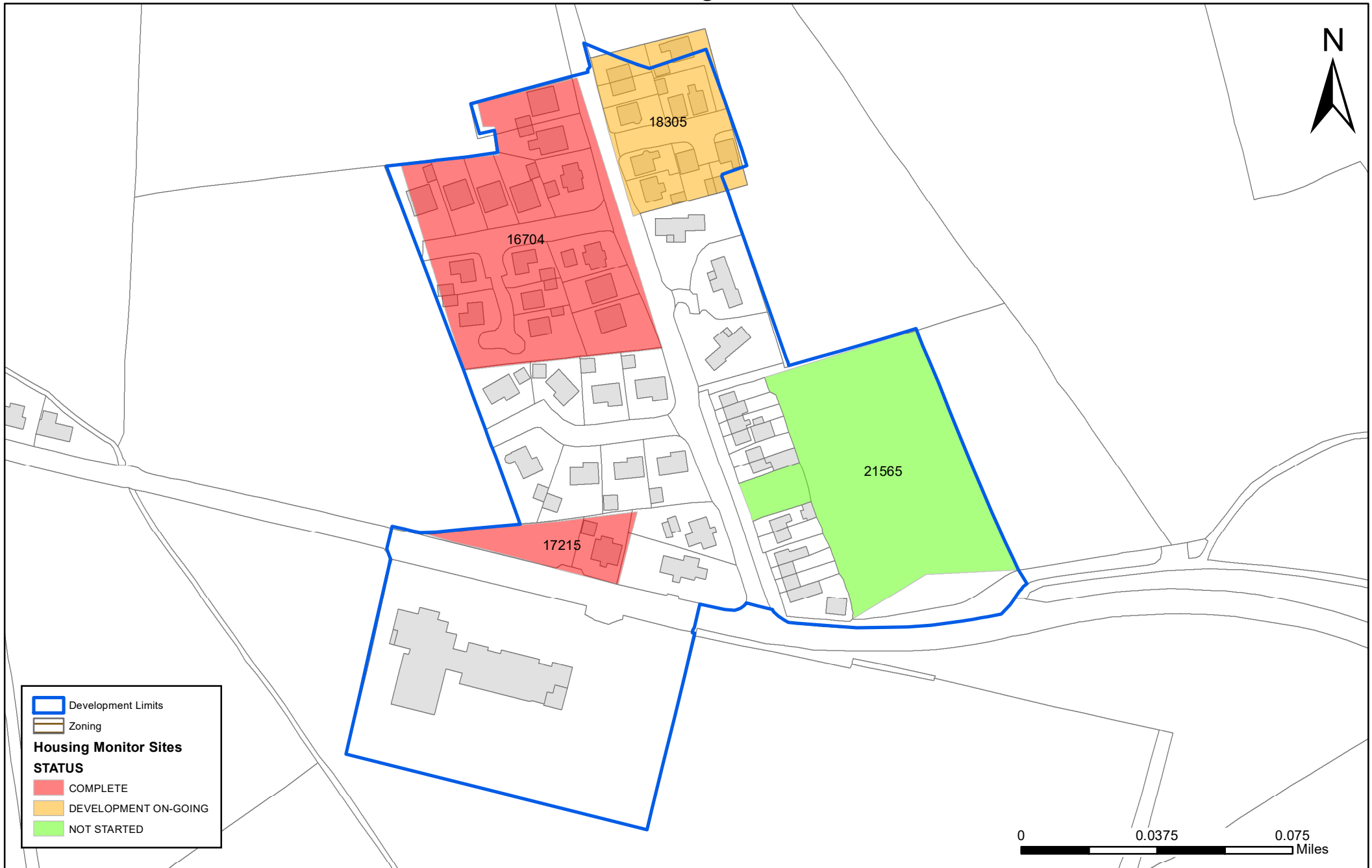
NORTHERN IRELAND LAND USE DATABASE

HOUSING SITES

DEVELOPMENT STATUS OF ALL MONITORABLE SITES IN ST JAMES
AS OF 31 MARCH 2019

| Site Ref | Site Name | Date of Survey | Units Complete | Remaining Potential | Area Developed | Area Remaining | Development Status | Completion Date |
|--------------------------|--------------------------------|----------------|----------------|---------------------|----------------|----------------|----------------------|-----------------|
| 16704 12363 | 9 ST JAMES ROAD | 01/08/2003 | 15 | 0 | 0.94 | 0.00 | COMPLETE | 01/08/2003 |
| 17215 | 4 LANY ROAD | 31/03/2019 | 1 | 0 | 0.147 | 0.00 | COMPLETE | 31/03/2019 |
| 18305 | REAR 10 ST JAMES ROAD | 31/03/2019 | 9 | 1 | 0.34 | 0.04 | DEVELOPMENT ON-GOING | |
| 21565 | LAND BEHIND 1-12 ST JAMES PARK | 31/03/2019 | 0 | 22 | 0 | 0.83 | NOT STARTED | |
| SETTLEMENT TOTALS | | | 25 | 23 | 1.43 | 0.87 | | |

St. James Housing Monitor 2019



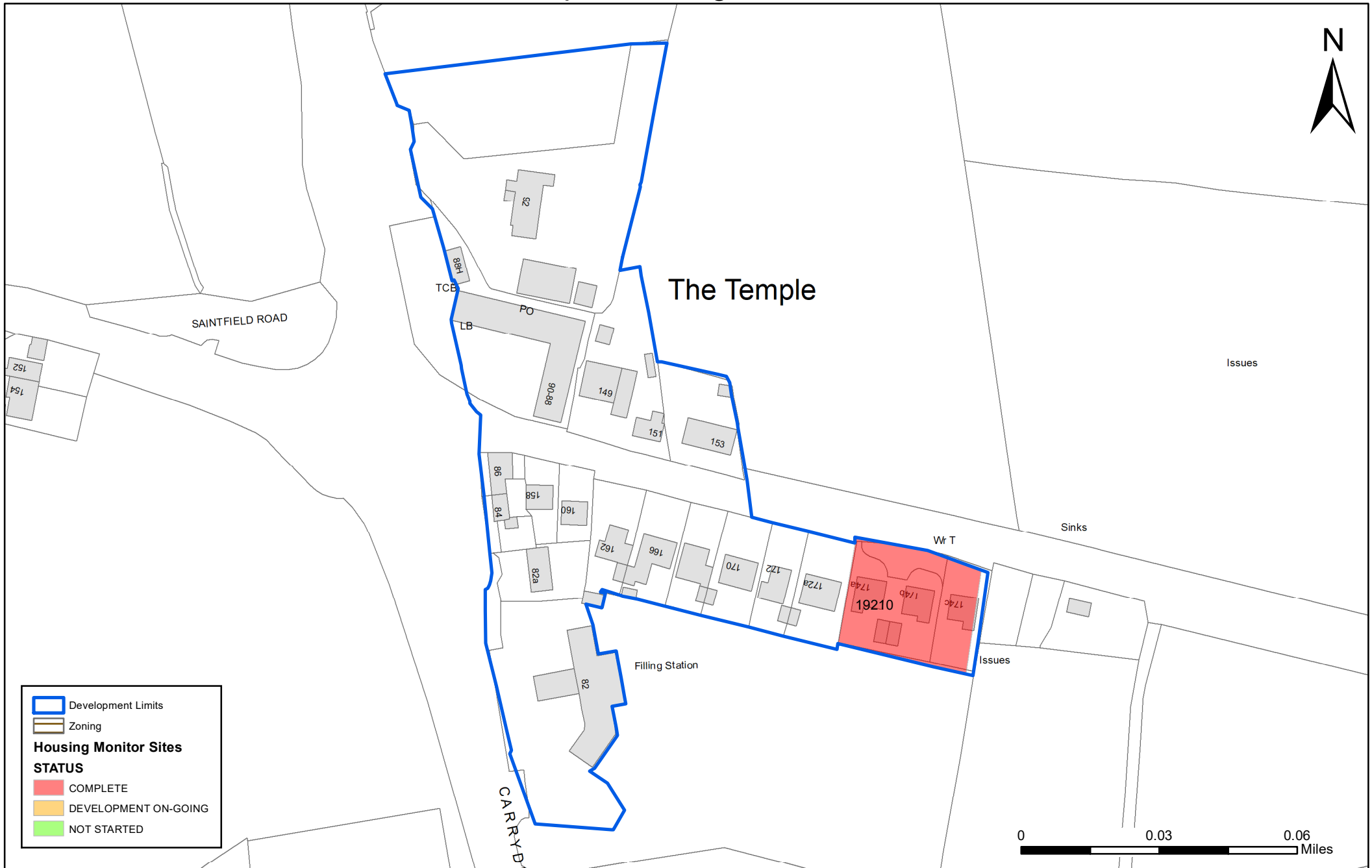
NORTHERN IRELAND LAND USE DATABASE

HOUSING SITES

DEVELOPMENT STATUS OF ALL MONITORABLE SITES IN THE
TEMPLE AS OF 31 MARCH 2019

| Site Ref | Site Name | Date of Survey | Units Complete | Remaining Potential | Area Developed | Area Remaining | Development Status | Completion Date |
|--------------------------|---------------------|----------------|----------------|---------------------|----------------|----------------|--------------------|-----------------|
| 19210 | 174 SAINTFIELD ROAD | 01/08/2008 | 2 | 0 | 0.185 | 0.00 | COMPLETE | 01/08/2008 |
| SETTLEMENT TOTALS | | | 2 | 0 | 0.19 | 0.00 | | |

The Temple Housing Monitor 2019



Development Limits
 Zoning
Housing Monitor Sites
STATUS
 COMPLETE
 DEVELOPMENT ON-GOING
 NOT STARTED

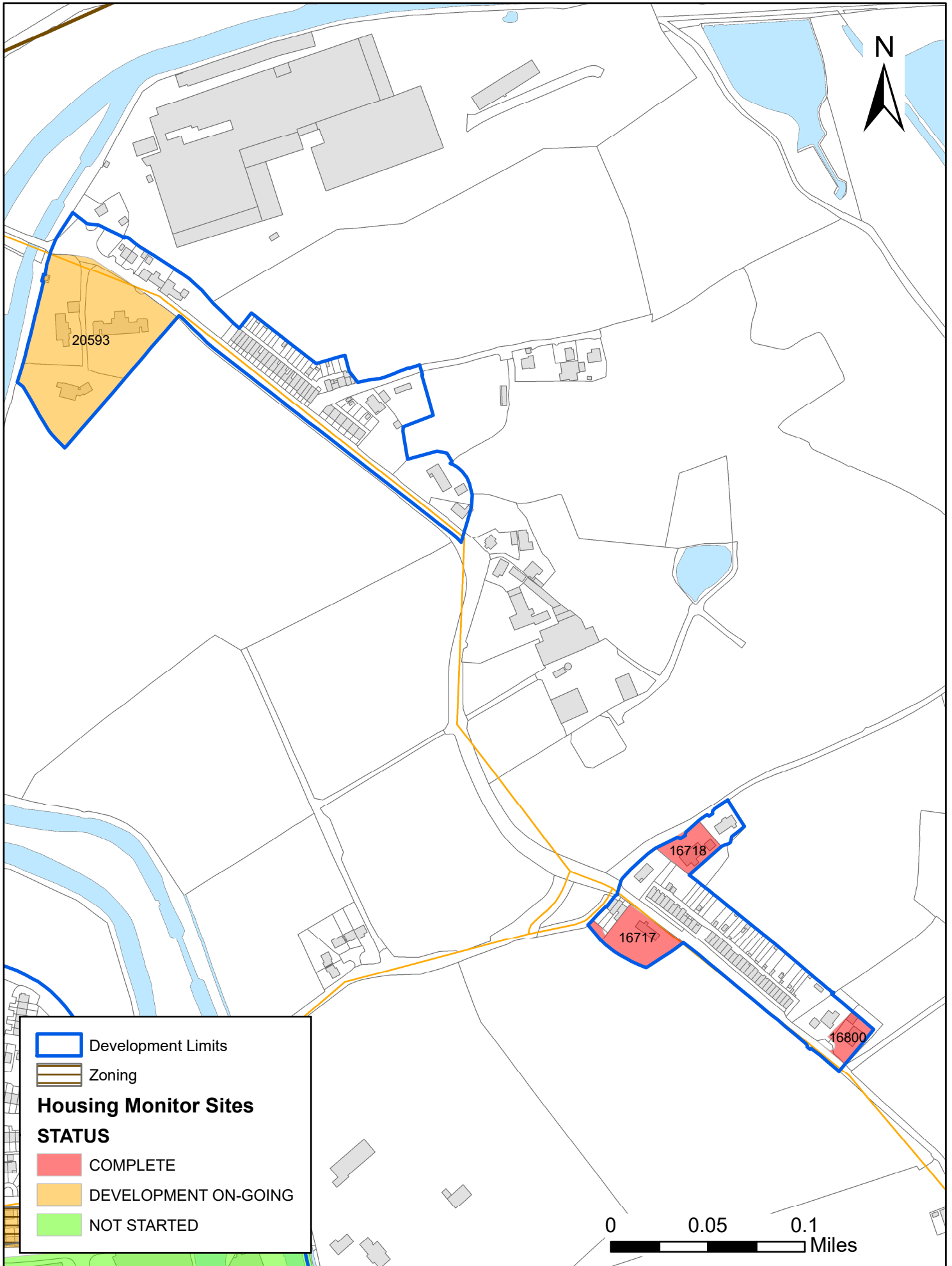
NORTHERN IRELAND LAND USE DATABASE

HOUSING SITES

DEVELOPMENT STATUS OF ALL MONITORABLE SITES IN
TULLYNACROSS AS OF 31 MARCH 2019

| Site Ref | Site Name | Date of Survey | Units Complete | Remaining Potential | Area Developed | Area Remaining | Development Status | Completion Date |
|--------------------------|--|----------------|----------------|---------------------|----------------|----------------|-------------------------|-----------------|
| 16717 12378 | 74 TULLYNACROSS ROAD | 01/08/2003 | 2 | 0 | 0.19 | 0.00 | COMPLETE | 01/08/2003 |
| 16718 12379 | 4 SANDYLANE | 01/08/2003 | 1 | 0 | 0.12 | 0.00 | COMPLETE | 01/08/2003 |
| 16800 12724 | ADJACENT TO 73 TULLYNACROSS ROAD | 01/08/2007 | 1 | 0 | 0.09 | 0.00 | COMPLETE | 01/08/2007 |
| 20593 | LAMBEG PRIMARY SCHOOL 6 TULLYNACROSS ROAD | 31/03/2019 | 2 | 5 | 0.32 | 0.86 | DEVELOPMENT ON-GOING | |
| SETTLEMENT TOTALS | | | 6 | 5 | 0.72 | 0.86 | | |

Tullynacross Housing Monitor 2019



Development Limits
 Zoning
Housing Monitor Sites
STATUS
 COMPLETE
 DEVELOPMENT ON-GOING
 NOT STARTED

NORTHERN IRELAND LAND USE DATABASE

HOUSING SITES

DEVELOPMENT STATUS OF ALL MONITORABLE SITES IN UPPER
BROOMHEDGE AS OF 31 MARCH 2019

| Site Ref | Site Name | Date of Survey | Units Complete | Remaining Potential | Area Developed | Area Remaining | Development Status | Completion Date |
|--------------------------|--|----------------|----------------|---------------------|----------------|----------------|--------------------|-----------------|
| 16701 12360 | ADJACENT TO 30 HALFPENNY GATEROAD | 01/08/2003 | 1 | 0 | 0.22 | 0.00 | COMPLETE | 01/08/2003 |
| 16702 12361 | 41 HALFPENNY GATE ROAD | 01/08/2002 | 1 | 0 | 0.1 | 0.00 | COMPLETE | 01/08/2002 |
| 16703 12362 | 36-38 HALFPENNY GATE ROAD | 01/08/2005 | 3 | 0 | 0.25 | 0.00 | COMPLETE | 01/08/2005 |
| 17207 | LAND TO THE REAR OF 39 HALFPENNY GATE ROAD | 31/03/2019 | 0 | 3 | 0 | 0.23 | NOT STARTED | |
| 19174 | SITE TO EAST OF 25A HALFPENNY GATE ROAD | 01/08/2009 | 1 | 0 | 0.1 | 0.00 | COMPLETE | 01/08/2009 |
| SETTLEMENT TOTALS | | | 6 | 3 | 0.67 | 0.23 | | |

Upper Broomhedge Housing Monitor 2019

